

NOTICE!!

These documents have been scanned!

Do not place un-scanned documents beneath this notice!

Do not remove this notice from this file!

GPO Jacket No. 560-102
Print Order 61540
Rise Business Services, LLC
Job=AZ15 6/24/2019



Box Number= AZ15130



Claim Begin-End: AMC364643-AMC364652

1 Initial Receipt



AZ15130-7

AMC364455-AMC364805

**United States Department of the Interior
Bureau of Land Management**

BUSINESS & SUPPORT SVCS DIV
222 N CENTRAL AVE
PHOENIX, AZ 85004 -2203
Phone: (602) 417-9200

| | |
|---------|---------|
| Receipt | |
| No: | 1039287 |

| | |
|--|---|
| Transaction #: 1076083 | |
| Date of Transaction: 03/08/2005 | |
| CUSTOMER: | MICHAEL D MARSHALL PO BOX 153 MORRISTOWN,AZ 85342 |

ENTERED IN COMPUTER

RE 4/6/05

| LINE # | QTY | DESCRIPTION | REMARKS | UNIT PRICE | TOTAL |
|---------------|-------|--|---------|------------|-------------------|
| 1 | 10.00 | LOCATABLE MINERALS / MINING CLAIMS-NEW, UNADJUDI, ONE OR MORE AUTH NO'S / NEW MINING CLAIM LOCATION FEE \$25 (1993) CASES: AMC364643/\$25.00, AMC364644/\$25.00, AMC364645/\$25.00, AMC364646/\$25.00, AMC364647/\$25.00, AMC364648/\$25.00, AMC364649/\$25.00, AMC364650/\$25.00, AMC364651/\$25.00, AMC364652/\$25.00 | | - n/a - | 250.00 |
| 2 | 10.00 | LOCATABLE MINERALS / MINING CLAIMS-NEW, UNADJUDI, ONE OR MORE AUTH NO'S / NEW MINING CLAIM SVC CHG \$10 (1930) CASES: AMC364643/\$10.00, AMC364644/\$10.00, AMC364645/\$10.00, AMC364646/\$10.00, AMC364647/\$10.00, AMC364648/\$10.00, AMC364649/\$10.00, AMC364650/\$10.00, AMC364651/\$10.00, AMC364652/\$10.00 | | - n/a - | 100.00 |
| 3 | 10.00 | LOCATABLE MINERALS / MINING CLAIMS-NEW, UNADJUDI, ONE OR MORE AUTH NO'S / NEW MINING CLM MAINT FEE \$100(1993) CASES: AMC364643/\$100.00, AMC364644/\$100.00, AMC364645/\$100.00, AMC364646/\$100.00, AMC364647/\$100.00, AMC364648/\$100.00, AMC364649/\$100.00, AMC364650/\$100.00, AMC364651/\$100.00, AMC364652/\$100.00 | | - n/a - | 1000.00 |
| TOTAL: | | | | | \$1,350.00 |

Closed

364648 - 364650

PAYMENT INFORMATION

NOTE: Items will appear on credit card statement as "Bureau of Land Management".

| | | | | |
|---|---------------|--|-------------|------------|
| 1 | AMOUNT: | \$1,350.00 | POSTMARKED: | N/A |
| | TYPE: | CREDIT CARD | RECEIVED: | 03/08/2005 |
| | NAME: | MARSHALL, MICHAEL D PO BOX 153 MORRISTOWN AZ 85342 | | |
| | CARD NO: | XXXXXXXXXXXX9324 | AUTH CODE: | 008602 |
| | NAME ON CARD: | MARSHALL/MICHAEL D | | |
| | EXPIRES: | 10/31/2005 | | |
| | SIGNATURE: | | | |
| | | | | |

REMARKS

This receipt was generated by the automated BLM Collections and Billing System and is a paper representation of a portion of the official electronic record contained therein.

NOTICE!!

These documents have been scanned!

Do not place un-scanned documents beneath this notice!

Do not remove this notice from this file!

GPO Jacket No. 560-102
Print Order 61540
Rise Business Services, LLC
Job=AZ15 6/24/2019



Box Number= AZ15130



Claim Begin-End: AMC364643-AMC364652

2 Correspondence



AZ15130-7

AMC364455-AMC364805

AMC 364643

AT 10/14/16
RH 10/12/16

OCT 12 2016

In Reply Refer To:
3800 (9200) RE
AMC364643

CERTIFIED MAIL – RETURN RECEIPT REQUESTED 7016 1370 0001 2495 3025

NOTICE

MICHAEL D MARSHALL
SANDRA J MARSHALL
PO BOX 153
MORRISTOWN, AZ 85342-0153

SPARKY #1 - SPARKY #5, SPARKY #9 - SPARKY #10
AMC364643 - AMC364647, AMC364651 - AMC364652

Maintenance Fee Waiver Held for Rejection

This office received the Maintenance Fee Waiver Certification (waiver) for the above listed mining claim(s). The waiver is not properly completed and does not meet the annual filing requirements.

In accordance with 43 Code of Federal Regulations (CFR) 3835.10, the name, address, and original signatures of all owners of the mining claim must be included on the waiver form. Please correct the discrepancy as noted below:

- 1.) The waiver is signed by an agent; however, no Powers of Attorney were provided giving the agent authority to sign on behalf of the claim owners. Notarized Powers of Attorney must accompany the waiver document. The execution date on a Power of Attorney must be current within 3 years.
- 2.) The waiver form used has expired. For your convenience, a copy of the current form has been included.

In order to correct the defect in the waiver, per 43 CFR 3835.93, you must provide this office with the requested information within 60 days of your receipt of this notice. If you are unable to provide this information, you have the option of paying the annual maintenance fee of \$155 per claim (\$155 per 20 acres for placer claims larger than 20 acres). If we do not receive the requested corrections or the maintenance fees within the 60 day time frame, the claim(s) will be declared forfeited and closed.

Current POAs were
rec'd 10/25/16
3 current forms RS

Please include your AMC serial number on all correspondence. If additional information is required, please contact Rod Ebert at 602-417-9397.

/s/ Rebecca Heick
Rebecca Heick
Deputy State Director
Lands, Minerals and Energy Division

Enclosure(s)

REbert:ncj:10/7/2016:x9397:RE2016_012_letter 30 CF

SENDER: COMPLETE THIS SECTION

- Complete items 1, 2, and 3.
- Print your name and address on the reverse so that we can return the card to you.
- Attach this card to the back of the mailpiece, or on the front if space permits.

1. Article Addressed to:

MICHAEL D MARSHALL
 SANDRA J MARSHALL
 PO BOX 153
 MORRISTOWN AZ 85342-0153
 920/RE/AMC364643



9590 9402 1933 6123 0175 47

2. Article Number (Transfer from service label)

7016 1370 0001 2495 3025

COMPLETE THIS SECTION ON DELIVERY

A. Signature

Sandra Marshall Agent
 Addressee

B. Received by (Printed Name)

Sandra Marshall C. Date of Delivery
10.19.10

D. Is delivery address different from item 1? Yes
 If YES, enter delivery address below: No

3. Service Type

- | | |
|---|---|
| <input type="checkbox"/> Adult Signature | <input type="checkbox"/> Priority Mail Express® |
| <input type="checkbox"/> Adult Signature Restricted Delivery | <input type="checkbox"/> Registered Mail™ |
| <input checked="" type="checkbox"/> Certified Mail® | <input type="checkbox"/> Registered Mail Restricted Delivery |
| <input type="checkbox"/> Certified Mail Restricted Delivery | <input type="checkbox"/> Return Receipt for Merchandise |
| <input type="checkbox"/> Collect on Delivery | <input type="checkbox"/> Signature Confirmation™ |
| <input type="checkbox"/> Collect on Delivery Restricted Delivery | <input type="checkbox"/> Signature Confirmation Restricted Delivery |
| <input type="checkbox"/> Registered Mail™ | |
| <input type="checkbox"/> Registered Mail Restricted Delivery | |
| <input type="checkbox"/> Return Receipt for Merchandise | |
| <input type="checkbox"/> Signature Confirmation™ | |
| <input type="checkbox"/> Signature Confirmation Restricted Delivery | |

(over \$500)

USPS TRACKING #



First-Class Mail
Postage & Fees Paid
USPS
Permit No. G-10

9590 9402 1933 6123 0175 47

**United States
Postal Service**

• Sender: Please print your name, address, and ZIP+4® in this box •

U.S. DEPARTMENT OF THE INTERIOR
BUREAU OF LAND MANAGEMENT
ARIZONA STATE OFFICE
ONE NORTH CENTRAL AVENUE, SUITE 800
PHOENIX, AZ 85004-4427



AMC 364643

AT 10/11/16

RH 10/12/16

OCT 12 2016

In Reply Refer To:
3800 (9200) RE
AMC364643

CERTIFIED MAIL – RETURN RECEIPT REQUESTED 7016 1370 0001 2495 3049

NOTICE

RANDY CURTIS
290 S 50 W
WELLINGTON, UT 84542-9000

SPARKY #1 - SPARKY #5, SPARKY #9 - SPARKY #10
AMC364643 - AMC364647, AMC364651 - AMC364652

Maintenance Fee Waiver Held for Rejection

This office received the Maintenance Fee Waiver Certification (waiver) for the above listed mining claim(s). The waiver is not properly completed and does not meet the annual filing requirements.

In accordance with 43 Code of Federal Regulations (CFR) 3835.10, the name, address, and original signatures of all owners of the mining claim must be included on the waiver form. Please correct the discrepancy as noted below:

- 1.) The waiver is signed by an agent; however, no Powers of Attorney were provided giving the agent authority to sign on behalf of the claim owners. Notarized Powers of Attorney must accompany the waiver document. The execution date on a Power of Attorney must be current within 3 years.
- 2.) The waiver form used has expired. For your convenience, a copy of the current form has been included.

In order to correct the defect in the waiver, per 43 CFR 3835.93, you must provide this office with the requested information within 60 days of your receipt of this notice. If you are unable to provide this information, you have the option of paying the annual maintenance fee of \$155 per claim (\$155 per 20 acres for placer claims larger than 20 acres). If we do not receive the requested corrections or the maintenance fees within the 60 day time frame, the claim(s) will be declared forfeited and closed.

Current PoAs were
rec'd 10-25-16
recurrent form RS

Please include your AMC serial number on all correspondence. If additional information is required, please contact Rod Ebert at 602-417-9397.

/s/ Rebecca Heick
Rebecca Heick
Deputy State Director
Lands, Minerals and Energy Division

Enclosure(s)

REbert:ncj:10/7/2016:x9397:RE2016_012_letter 30 CF

SENDER: COMPLETE THIS SECTION

- Complete items 1, 2, and 3.
- Print your name and address on the reverse so that we can return the card to you.
- Attach this card to the back of the mailpiece, or on the front if space permits.

1. Article Addressed to:

RANDY CURTIS
 290 S 50 W
 WELLINGTON UT 84542-9000
 920/RE/AMC364643



9590 9402 1933 6123 0175 61

2. Article Number (Transfer from service label)

7016 1370 0001 2495 3049

COMPLETE THIS SECTION ON DELIVERY

A. Signature

X

Randy Curtis

Agent
 Addressee

B. Received by (*Printed Name*)

C. Date of Delivery

D. Is delivery address different from item 1? Yes
 If YES, enter delivery address below: No


3. Service Type

- | | |
|--|---|
| <input type="checkbox"/> Adult Signature | <input type="checkbox"/> Priority Mail Express® |
| <input type="checkbox"/> Adult Signature Restricted Delivery | <input type="checkbox"/> Registered Mail™ |
| <input checked="" type="checkbox"/> Certified Mail® | <input type="checkbox"/> Registered Mail Restricted Delivery |
| <input type="checkbox"/> Certified Mail Restricted Delivery | <input type="checkbox"/> Return Receipt for Merchandise |
| <input type="checkbox"/> Collect on Delivery | <input type="checkbox"/> Signature Confirmation™ |
| <input type="checkbox"/> Collect on Delivery Restricted Delivery | <input type="checkbox"/> Signature Confirmation Restricted Delivery |
| <input type="checkbox"/> Insured Mail | |
| <input type="checkbox"/> Insured Mail Restricted Delivery (over \$500) | |

USPS TRACKING #



9590 9402 1933 4123 0175 61



First-Class Mail
Postage & Fees Paid
USPS
Permit No. G-10


United States
Postal Service

RECEIVED
BLM AZ STATE OFFICE

2016 OCT 20 PM 2:22
PHOENIX ARIZONA

• Sender: Please print your name, address, and ZIP+4® in this box •

U.S. DEPARTMENT OF THE INTERIOR
BUREAU OF LAND MANAGEMENT
ARIZONA STATE OFFICE
ONE NORTH CENTRAL AVENUE, SUITE 800
PHOENIX, AZ 85004-4427



English

Customer Service

USPS Mobile

Register / Sign In



USPS Tracking®

Still Have Questions?

[Browse our FAQs >](#)



[Get Easy Tracking Updates >](#)
Sign up for My USPS.

Tracking Number: 70161370000124953049

Updated Delivery Day: Monday, October 17, 2016

Product & Tracking Information

Postal Product:

Features:
Certified Mail™

Available Actions

[Text Updates](#)

[Email Updates](#)

| DATE & TIME | STATUS OF ITEM | LOCATION |
|---|--|--------------------------|
| October 17, 2016 , 1:55 pm | Delivered, Left with Individual | WELLINGTON, UT 84542 |
| Your item was delivered to an individual at the address at 1:55 pm on October 17, 2016 in WELLINGTON, UT 84542. | | |
| October 17, 2016 , 7:40 am | Out for Delivery | PRICE, UT 84501 |
| October 17, 2016 , 7:30 am | Sorting Complete | PRICE, UT 84501 |
| October 17, 2016 , 6:09 am | Arrived at Unit | PRICE, UT 84501 |
| October 16, 2016 , 3:53 pm | Departed USPS Facility | PROVO, UT 84605 |
| October 16, 2016 , 3:24 pm | Arrived at USPS Facility | PROVO, UT 84605 |
| October 16, 2016 , 8:39 am | Arrived at USPS Facility | SALT LAKE CITY, UT 84199 |
| October 16, 2016 , 4:49 am | In Transit to Destination | |
| October 14, 2016 , 10:49 pm | Departed USPS Facility | PHOENIX, AZ 85026 |
| October 14, 2016 , 6:17 pm | Arrived at USPS Facility | PHOENIX, AZ 85026 |

Track Another Package

Tracking (or receipt) number

[Track It](#)

Manage Incoming Packages

Track all your packages from a dashboard. No tracking numbers necessary.

[Sign up for My USPS >](#)



AMC 364643

AT 10/11/16

RH 10/12/16

OCT 12 2016

In Reply Refer To:
3800 (9200) RE
AMC364643

CERTIFIED MAIL – RETURN RECEIPT REQUESTED 7016 1370 0001 2495 3032

NOTICE

SANDIE TANIGUCHI
265W 1500N
VERNAL, UT 84078-9514

SPARKY #1 - SPARKY #5, SPARKY #9 - SPARKY #10
AMC364643 - AMC364647, AMC364651 - AMC364652

Maintenance Fee Waiver Held for Rejection

This office received the Maintenance Fee Waiver Certification (waiver) for the above listed mining claim(s). The waiver is not properly completed and does not meet the annual filing requirements.

In accordance with 43 Code of Federal Regulations (CFR) 3835.10, the name, address, and original signatures of all owners of the mining claim must be included on the waiver form. Please correct the discrepancy as noted below:

- 1.) The waiver is signed by an agent; however, no Powers of Attorney were provided giving the agent authority to sign on behalf of the claim owners. Notarized Powers of Attorney must accompany the waiver document. The execution date on a Power of Attorney must be current within 3 years.
- 2.) The waiver form used has expired. For your convenience, a copy of the current form has been included.

In order to correct the defect in the waiver, per 43 CFR 3835.93, you must provide this office with the requested information within 60 days of your receipt of this notice. If you are unable to provide this information, you have the option of paying the annual maintenance fee of \$155 per claim (\$155 per 20 acres for placer claims larger than 20 acres). If we do not receive the requested corrections or the maintenance fees within the 60 day time frame, the claim(s) will be declared forfeited and closed.

Current POAs were
rec'd 10/25/16 & current form

RS

Please include your AMC serial number on all correspondence. If additional information is required, please contact Rod Ebert at 602-417-9397.

/s/ Rebecca Heick
Rebecca Heick
Deputy State Director
Lands, Minerals and Energy Division

Enclosure(s)

REbert:ncj:10/7/2016:x9397:RE2016_012_letter 30 CF

CERTIFIED MAIL®

UNITED STATES
DEPARTMENT OF THE INTERIOR
Bureau of Land Management
Arizona State Office
One North Central Avenue, Suite 800
Phoenix, Arizona 85004-4427



7016 1370 0001 2495 3032

neopost[®]
10/14/2016
US POSTAGE

FIRST-CLASS MAIL

\$06.46⁵



US OFFICIAL MAIL
\$300 Penalty
For Private Use
ZIP 85004
041L11101433

OFFICIAL BUSINESS
PENALTY FOR PRIVATE USE \$300

RECEIVED
BLM AZ STATE OFFICE

2016 NOV 18 P 2:29

PHOENIX, ARIZONA

del
10.17
10/28
1/2

SANDIE TANIGUCHI
265W 1500N
VERNAL UT 84078-9514

UNCLAIMED

UNC
840789514 R005

PLACE STICKER AT TOP OF ENVELOPE TO THE RIGHT

COMPLETE THIS SECTION

- Complete items 1, 2, and 3.
- Print your name and address on the reverse so that we can return the card to you.
- Attach this card to the back of the mailpiece, or on the front if space permits.

1. Article Addressed to:

SANDIE TANIGUCHI
 265W 1500N
 VERNAL UT 84078-9514
 920/RE/AMC364643



9590 9402 1933 6123 0175 54

2. Article Number (Transfer from service label)

7016 1370 0001 2495 3032

COMPLETE THIS SECTION ON DELIVERY

A. Signature

X

- Agent
- Addressee

B. Received by (Printed Name)

C. Date of Delivery

D. Is delivery address different from item 1? Yes
 If YES, enter delivery address below: No

3. Service Type

- Adult Signature
- Adult Signature Restricted Delivery
- Certified Mail®
- Certified Mail Restricted Delivery
- Collect on Delivery
- Collect on Delivery Restricted Delivery
- Insured Mail
- Insured Mail Restricted Delivery (over \$500)
- Priority Mail Express®
- Registered Mail™
- Registered Mail Restricted Delivery
- Return Receipt for Merchandise
- Signature Confirmation™
- Signature Confirmation Restricted Delivery



United States Department of the Interior



BUREAU OF LAND MANAGEMENT
Arizona State Office
One North Central Avenue, Suite 800
Phoenix, Arizona 85004-4427
www.blm.gov/az/

OCT 12 2016

In Reply Refer To:
3800 (9200) RE
AMC364643

CERTIFIED MAIL – RETURN RECEIPT REQUESTED 7016 1370 0001 2495 3032

NOTICE

SANDIE TANIGUCHI
265W 1500N
VERNAL, UT 84078-9514

SPARKY #1 - SPARKY #5, SPARKY #9 - SPARKY #10
AMC364643 - AMC364647, AMC364651 - AMC364652

Maintenance Fee Waiver Held for Rejection

This office received the Maintenance Fee Waiver Certification (waiver) for the above listed mining claim(s). The waiver is not properly completed and does not meet the annual filing requirements.

In accordance with 43 Code of Federal Regulations (CFR) 3835.10, the name, address, and original signatures of all owners of the mining claim must be included on the waiver form. Please correct the discrepancy as noted below:

- 1.) The waiver is signed by an agent; however, no Powers of Attorney were provided giving the agent authority to sign on behalf of the claim owners. Notarized Powers of Attorney must accompany the waiver document. The execution date on a Power of Attorney must be current within 3 years.
- 2.) The waiver form used has expired. For your convenience, a copy of the current form has been included.

In order to correct the defect in the waiver, per 43 CFR 3835.93, you must provide this office with the requested information within 60 days of your receipt of this notice. If you are unable to provide this information, you have the option of paying the annual maintenance fee of \$155 per claim (\$155 per 20 acres for placer claims larger than 20 acres). If we do not receive the requested corrections or the maintenance fees within the 60 day time frame, the claim(s) will be declared forfeited and closed.

Please include your AMC serial number on all correspondence. If additional information is required, please contact Rod Ebert at 602-417-9397.



Rebecca Heick

Rebecca Heick
Deputy State Director
Lands, Minerals and Energy Division

Enclosure(s)

UNITED STATES
DEPARTMENT OF THE INTERIOR
BUREAU OF LAND MANAGEMENT
MAINTENANCE FEE WAIVER CERTIFICATION

FORM APPROVED
OMB NO. 1004-0114
Expires: October 31, 2016

SEE INSTRUCTIONS ON PAGE 2

1. This small miner waiver is filed for the assessment year beginning on September 1, _____ and ending on September 1, _____.
2. The undersigned and all related parties owned ten or fewer mining claims, mill, or tunnel sites located and maintained on Federal lands in the United States of America on September 1, _____.
3. The undersigned have performed the assessment work required by law for each mining claim listed prior to filing this waiver and understand that by filing this form, the undersigned must file an affidavit of assessment work with the Bureau of Land Management (BLM) by the December 30th following the filing of this waiver.
4. The undersigned understand that if the assessment work obligation has not yet come due under 30 U.S.C. 28 (for those claims in their first assessment year only), a notice of intent to hold reciting this condition must be recorded by the December 30th following the filing of this waiver.
5. The undersigned understand that mill and tunnel sites may also be listed on this waiver and be waived from payment of the maintenance fee, and that a notice of intent to hold for these sites is required to be filed with the BLM by the December 30th following the filing of this waiver.
6. The undersigned understand and acknowledge that pursuant to 43 U.S.C. 1212 and 18 U.S.C. 1001, the filing or recording of a false, fictitious, or fraudulent document with the BLM may result in a fine of up to \$250,000, a prison term not to exceed five years, or both.
7. The mining claims, mill or tunnel sites for which this waiver from payment of the maintenance fees is requested are:

| CLAIM OR SITE NAME | BLM RECORDATION SERIAL NUMBER |
|--------------------|-------------------------------|
| 1. | |
| 2. | |
| 3. | |
| 4. | |
| 5. | |
| 6. | |
| 7. | |
| 8. | |
| 9. | |
| 10. | |

The owner(s) (claimants) of the above mining claims and sites are:

| | | | |
|-------------------------------|---------------------|---------|------------|
| (Owner's Name - Please Print) | (Owner's Signature) | | |
| (Owner's Mailing Address) | (City) | (State) | (Zip Code) |
| | | | |
| (Owner's Name - Please Print) | (Owner's Signature) | | |
| (Owner's Mailing Address) | (City) | (State) | (Zip Code) |
| | | | |
| (Owner's Name - Please Print) | (Owner's Signature) | | |
| (Owner's Mailing Address) | (City) | (State) | (Zip Code) |
| | | | |
| (Owner's Name - Please Print) | (Owner's Signature) | | |
| (Owner's Mailing Address) | (City) | (State) | (Zip Code) |

| | |
|-------------------------------|---------------------------|
| (Owner's Name - Please Print) | (Owner's Signature) |
| (Owner's Mailing Address) | (City) (State) (Zip Code) |
| | |
| (Owner's Name - Please Print) | (Owner's Signature) |
| (Owner's Mailing Address) | (City) (State) (Zip Code) |
| | |
| (Owner's Name - Please Print) | (Owner's Signature) |
| (Owner's Mailing Address) | (City) (State) (Zip Code) |
| | |
| (Owner's Name - Please Print) | (Owner's Signature) |
| (Owner's Mailing Address) | (City) (State) (Zip Code) |

18 U.S.C. 1001 and 43 U.S.C. 1212 make it a crime for any person knowingly and willfully to make to any department or agency of the United States any false, fictitious or fraudulent statements or representations as to any matter within its jurisdiction.

INSTRUCTIONS

1. This certification is made under the provisions of 43 U.S.C. § 1744 and 30 U.S.C. §28-28k and the regulations thereunder (43 CFR Part 3830).
2. The claimant(s) must fill in the dates in paragraph 1 for the beginning and ending of the assessment year for which this waiver is sought.
3. The claimant(s) must fill in the date in paragraph 2 for the beginning of the assessment year for which this waiver is sought.
4. All claim and site names and BLM serial numbers must be listed for the mining claims, mill sites, and tunnel sites for which the waiver is sought.
5. All owners of the mining claims, mill sites, and tunnel sites and their addresses must be given.
6. This waiver form must be signed by all the claimants or their designated agent, in original form. If an agent is designated, a notarized designation of agent, signed by all of the claimants with proper address given, must be submitted with this waiver.
7. This form must be filed no later than September 1st for the upcoming assessment year in the BLM State Office where the mining claims or sites are recorded, or the waiver cannot be granted by the BLM. (Example: To obtain a waiver for the assessment year 2012, which begins on September 1, 2011, you must qualify for and file for a waiver no later than September 1, 2011, in the proper BLM State Office.)
8. For all mining claims which require assessment work, you must record an affidavit of labor on or before the December 30th immediately following the filing of this waiver. For all other mining claims or sites waived, you must record a notice of intent to hold on or before the December 30th immediately following the filing of this waiver.
9. Mill and tunnel sites may also be listed on this waiver and be waived from payment of the maintenance fee. A notice of intent to hold for these sites is required to be filed by the December 30th following the filing of this waiver.

FOR OFFICIAL USE ONLY

NOTICES

The Privacy Act and 43 CFR 2.48(d) require that you be furnished the following information in connection with the information requested by this form.

AUTHORITY: 30 U.S.C. 28f and 43 CFR part 3835 permit collection of the information requested by this form.

PRINCIPAL PURPOSE: The BLM will use the information you provide to verify that the owner(s) (claimants(s)) of a mining claim has/have complied with 30 U.S.C. 28f and 43 CFR part 3835 and is/are entitled to perform assessment work in lieu of paying the maintenance fee for the mining claims listed on this form.

ROUTINE USES: The BLM will only disclose this information in accordance with the provisions at 43 CFR 2.56(b) and (c).

EFFECT OF NOT PROVIDING INFORMATION: Disclosure of the requested information is required by 30 U.S.C. 28f and 43 CFR part 3835 for those claimants qualified to request the small miner waiver allowed. Failure to submit all the requested information or to complete this form will delay the BLM's processing of the form and may preclude the BLM's acceptance of the maintenance fee waiver request, which may result in forfeiture of the mining claim or site by the claimant.

The Paperwork Reduction Act requires us to inform you that:

The BLM collects this information to determine whether or not you are qualified for waiver of maintenance fees.

Submission of the requested information is necessary to obtain or retain a benefit.

You do not have to respond to this or any other Federal agency-sponsored information collection unless it displays a currently valid OMB control number.

BURDEN HOURS STATEMENT: Public reporting burden for this form is estimated to average 20 minutes per response, including the time for reviewing instructions, gathering and maintaining data, and completing and reviewing the form. You may submit comments regarding the burden estimate or any other aspect of this form to: U.S. Department of the Interior, Bureau of Land Management (1004-0114), Bureau Information Collection Clearance Officer (WO-630), Mail Stop 401 LS, 1849 C St., N.W., Washington, D.C. 20240.

Mr. Smith

I am sending the power of attorney, forms from my sister Beverly Ferick's 2-children.

This should remove her from all the claims.

AMC #'s 364643.


AMC# 364652.

I am also asking you to withdraw me from the 3 claims that are on State land AMC #'s 364648 through 364650. - Sparky #6-#7 and #8.

If you have any questions please call me at 623-388-2318

Thank you
Michael D. Marshall

State of AZ, County of Maricopa
Signed before me on this 15th day
of May, 2012 by Michael D. Marshall
Notary Public Valerie Ricke



ENTERED INTO COMPUTER
6/12/2012 TS

PHOENIX, ARIZONA

2012 MAY 16 PM 2:01

RECEIVED
BLM AZ STATE OFFICE

Michael D. Marshall
P.O. Box 153
Morristown, Az.
85342



7011 2970 0001 6364 5369



United States Department of the interior
Bureau of Land management
Arizona, State office
1 North Central Ave. Suite 800
Phoenix, Az 85004
attention Tony Smith

80484427



RECEIVED
BLM AZ STATE OFFICE
2012 MAY 16 PM 2:01
PHOENIX, ARIZONA

Waiting for
Normalized Relinquish
for. 364648-364650

Mr. Smith,

I am sending the power of attorney, forms from my sister Beverly Ferick's 2-children.

This should remove her from all the claims.

AMC #'s 364643.

AMC# 364652.

I am also asking you to withdraw me from the 3 claims that are on State land

AMC #'s 364648 through 364650. - Sparky #6 #7 and # 8.

If you have any questions please call me at 623-388-2318

Thank you
Michael D. Marshall

AMC 364643

April 27, 2012

Attn: Tony Smith

RE: Claims AMC364643 thru 364652

Dear Sir:

We Randy B. Curtis and Jane M. Randquist having Power of Attorney for Beverly Fercik, are writing this letter stating that Beverly Fercik has suffered several strokes and is no longer capable of making reasonable or rational decisions on her own. We are asking that you remove her name from the mining claims as they are in AMC364643 thru 364652. Attached is a copy of the Power of Attorney.

Thank you for your help in this matter, if additional information is needed please let us know.

Sincerely,

Randy B Curtis

Randy B. Curtis
290 South 50 West
Wellington, Utah 84542

Jane M Randquist

Jane M. Randquist
1211 South 2600 East
Spanish Fork, Utah 84660

ENTERED INTO COMPUTER
5/10/2012
B

RECEIVED
BLM AZ STATE OFFICE
2012 MAY 10 PM 1:51
PHOENIX, ARIZONA

Mary B Patton 5-4-12
Notary

MARY B PATTON
NOTARY PUBLIC-STATE OF UTAH
COMMISSION# 578809
COMM. EXP. 05-08-2013

DURABLE POWER OF ATTORNEY

I, Beverly Fercik, (the principal) hereby make, constitute, and appoint Randy B. Curtis and Jane M. Randquist, (the agents) as the principal's true and lawful attorneys-in-fact for the principal and in his name, place, and stead, giving unto them, as the principal's agent, full power to do and perform all and every act that the principal may lawfully do through an attorney in fact as if she were present, and every proper power necessary to carry out the purposes for which the power is granted, including by way of illustration but not by way of limitation, the following:

1. To manage, control, lease, sublease, and otherwise act concerning any real property which the principal may own, collect and receive rents or income therefrom; pay taxes, charges, and assessments on the same; repair, maintain, protect, insure, preserve, alter, and improve the same; and do all things necessary or expedient to be done in the agent's judgement in connection with the property.
2. To manage and control all partnership interest owned by the principal and to make all decisions the principal could make as a general partner, limited partner, or both, and to execute all documents required of the principal as such partner, all to the extent that the agent's designation for such purposes is allowed by law and is not in contravention of any partnership or other agreement.
3. To purchase, sell, invest, reinvest and generally deal with all stocks, bonds, debentures, warrants, partnership interest, rights, and securities owned by the principal.
4. To collect and deposit for the benefit of the principal all debts, interest dividends or other assets that may be due or belong to the principal, and to execute and deliver receipts and other discharges therefor; to demand, arbitrate, and purchase litigation on his behalf concerning all rights and benefits to which the principal may be entitled; and to compromise, settle, and discharge all such matters as the agent considers appropriate under the circumstances.
5. To pay any sums of money which may at the time be or become owing from the principal, to sell, and to adjust and compromise any claims which may be made against the principal as the agent considers appropriate under the circumstances.
6. To grant, sell, transfer, mortgage, deed in trust, pledge and otherwise deal in all property, real and personal, which the principal may own; including but not limited to any real property described on any exhibit attached to this instrument, including property acquired after the execution of this instrument; to attach exhibits to this instrument which provide legal descriptions of all such property; and to execute title and closing documents and any other instruments as the agent deems proper in conjunction with all matters covered in this paragraph.
7. To prepare and file all income and other federal and state tax returns which the principal is required to file; to sign the principal's name; hire preparers and advisors and pay for their services; and to do whatever is necessary to protect his assets from assessments for income

PHOENIX, ARIZONA

2012 MAY 10 PM 1:51

RECEIVED
BLM AZ STATE OFFICE

tax and other taxes. The agent is specifically authorized to receive confidential information; to receive checks in payment of any refund of taxes, penalties, or interest; to execute waivers (including offers of waivers) of restrictions on assessment or collection of tax deficiencies and waivers of notice of disallowance of claims for credit or refund; to execute consents extending the statutory period for assessment or collection of taxes; to execute closing agreements under the Internal Revenue Code section 7121, or any successor statute; and to delegate authority or substitute another representative with respect to all above matters.

8. To deposit in and draw on any checking, savings, agency, or other accounts which the principal may have in any banks, credit unions, savings and loan associations, and any accounts with securities brokers, insurance companies, or assurance companies, or any commercial institutions, and to establish and terminate all such accounts.

9. To invest and reinvest the principal's funds in every kind of property, real, personal, or mixed, and every kind of investment specifically including, but not limited to, corporate obligations of every kind, preferred or common stocks, and shares of investment trusts, investment companies, mutual funds, and mortgage participations; that, under the circumstances then prevailing (specifically including but not limited to the general economic conditions and his anticipated needs) persons of skill, prudence and diligence acting in a similar capacity and familiar with those matters would use in the conduct of an enterprise of a similar character and with similar aims, to attain the principal's goals; and to consider individual investments as part of an overall plan.

10. To have access to any safe deposit boxes in the principal's name or to which the principal is an authorized signatory; to contract with financial institutions for the maintenance and continuation of safe deposit boxes in his name; to add to and remove the contents of all such safe deposit boxes; and to terminate all contracts for such safe deposit boxes.

11. The agent is authorized to execute and deliver revocable living trust agreements for the benefit of the principal's issue, to make additions to any existing or future living trust of which the principal is the settlor; and to amend or terminate such trust, all so long as such acts do not substantially alter distribution of the principal's estate during the principal's lifetime or on the principal's death, and so long as all such acts do not cause adverse tax consequences for the principal's estate or the agent's estate.

12. To use any credit cards in the principal's name to make purchases and to sign charge slips on behalf of the principal as may be required to use such credit cards; and to close his charge accounts and terminate his credit cards under circumstances where the agent considers such acts to be in his best interest.

13. Generally to do, execute and perform any other act, deed, matter, or thing, that in the opinion of the agent ought to be done, executed, or performed in conduction with this power of attorney, of every kind and nature, as fully and effectively as the principal could do if

RECEIVED
BLM AZ STATE OFFICE
2012 MAY 10 PM 1:52
PHOENIX, ARIZONA

personally present. The enumeration of specified items, acts, rights, or powers in this instrument does not limit or restrict, and is not to be construed or interpreted as limiting or restricting, the general powers granted to the agent except where powers are expressly restricted.

14. The agent is authorized and directed to commence enforcement proceedings, at the principal's expense, against any third party who fails to honor this durable power of attorney.

15. Notwithstanding any other possible language to the contrary in this instrument, the agent is specifically not granted the following powers:

- a. To use the principal's assets for the agent's own legal obligations, including but not limited to support of the agent's dependents;
- b. To exercise any trustee powers under an irrevocable trust of which the agent is a settlor and the principal is a trustee; and
- c. To exercise incidents of ownership over any life insurance policies which the principal owns on the agent's life.

16. Any third party from whom the agent may request information, records, or other documents regarding the principal's personal affairs may release and deliver all such information, records, or documents to the agent. The principal hereby waives any privilege that may apply to release of such information, records, or other documents.

17. The agent's signature pursuant to the authority granted in this power of attorney may be accepted by any third party or organization with the same force and effect as if the principal were personally present and acting on the principal's own behalf. No person or organization who relies on the agent's authority under this instrument shall incur any liability to the principal, the principal's estate, heirs, successors, or assigns, because of reliance on this instrument.

18. The principal's estate, heirs, successors, and assigns shall be bound by the agent's acts under this power of attorney.

19. This power of attorney shall not be affected by the principal's subsequent disability or incapacity.

20. The principal hereby ratifies and confirms all that the agent shall do, or cause to be done, by virtue of this power of attorney.

21. The principal declares that he understands the importance of this durable power of attorney, recognizes that the agent is granted broad power to hold, administer and control his assets, and recognizes that this durable power of attorney will become effective immediately on execution and will continue indefinitely until specifically revoked or terminated by death, even if the principal later becomes incapacitated.

22. The agent is authorized to apply for and make any elections required for payment

Michael D. Marshall
P.O. Box 153
Morristown, Az.
85342




United States
Department of the Interior
Bureau of Land Management
1 North Central Ave, Suite 800
Phoenix, Az. 85004
attention Tony Smith 931



2012
RECEIVED
BLM / BUREAU OF LAND MANAGEMENT
OFFICE

**RETURN RECEIPT
REQUESTED**

85004+4427



4-10-12

AMC 364643

AMC #'s 364648 - 364649 - 364650

To Tony - Adjudications Dept.

Tony, I am sending this to you to let you know that I am withdrawing the 3 claims we talked about that are located on State land

| SEC | TNSP | RNGE | claim name |
|-------|------|------|------------|
| 35/36 | 8N | 4W | sparky#6 |
| 35/36 | 8N | 4W | sparky#7 |
| 35 | 8N | 4W | sparky#8 |

I have retrieved all my claim posts & signs also I have taken care of any development that I did on these claims.

If you have any questions please call me at 623-388-2318 Thank you
Michael D. Marshall

> Not notarized
> Not all owners signed.
Place in file.

M. E. Smulf

RECEIVED
BLM AZ STATE OFFICE
2012 APR 16 AM 9:54
PHOENIX, ARIZONA

M. Marshall
P.O. Box 153
Morristown, AZ.
85342



7011 2970 0001 6364 5086

**RETURN RECEIPT
REQUESTED**

United States
Department of the interior
Bureau of land management
Arizona State office
1 North central Avenue, suite 800
Phoenix, AZ 85004



000019624



PHOENIX, ARIZONA

2012 APR 16 AM 9:54

DLIAZ SERVICE

RECEIVED



NOTICE!!

These documents have been scanned!

Do not place un-scanned documents beneath this notice!

Do not remove this notice from this file!

GPO Jacket No. 560-102
Print Order 61540
Rise Business Services, LLC
Job=AZ15 6/24/2019



Box Number= AZ15130



Claim Begin-End: AMC364643-AMC364652

3 Transfers



AZ15130-7

AMC364455-AMC364805

When recorded mail to
Michael P. Marshall
P.O. Box 153
MORRISTOWN, AZ. 85342

SPACE ABOVE THIS LINE FOR RECORDER'S USE

Tax Parcel No.:

QUIT CLAIM DEED

A.R.S. 33-401E

For consideration of Ten Dollars, and other valuable considerations, I or we,

Michael D. Marshall ~~(10%)~~ M.D.M.,
hereby quit-claim to
Sandra J. Marshall (10%) Sandie Taniguchi (60%)
Rand Curtis (20%) Michael P. Marshall (1%)
all right, title or interest in the following real property situated in Yavapai County, Arizona:

See Exhibit A attached hereto and made a part hereof.

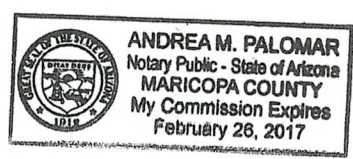
Beneficiaries Exhibit attached hereto and made a part hereof

Dated: 8-20-15

Michael D. Marshall
Michael D. Marshall

State of Arizona }
 } ss.
County of Maricopa }

The foregoing instrument was acknowledged before me this 20th day of August,
2015, by.



Andrea M. Palomar
NOTARY PUBLIC
My commission expires: Feb. 26, 2017

ENTERED
AUG 27 2015
BY: pm

RECEIVED
BLM AZ STATE OFFICE
2015 AUG 24 P 3:37
PHOENIX, ARIZONA

BLM

Exhibit A

Recordation

1-AMC. 364643 sparky#1
2-AMC. 364644 sparky#2
3-AMC. 364645 sparky#3
4-AMC. 364646 sparky#4
5-AMC. 364647 sparky#5
6-AMC. 364651 sparky#9
7-AMC. 364652 sparky#D

3829175 BK4240 pg. 406
3829176 BK4240 pg. 407
3829177 BK4240 pg. 408
3829178 BK4240 pg. 409
3829179 BK4240 pg. 410
3829183 BK4240 pg. 414
3829184 BK4240 pg. 415

RECEIVED
BLM AZ STATE OFFICE
2015 AUG 24 P 3:37
PHOENIX, ARIZONA

BENEFICIARIES EXHIBIT

Beneficiary Name & Address:

Sandra J. Marshall
PO. BOX 153
MOYVISTOWN, AZ. 85342

Beneficiary Name & Address:

Sandie Taniguchi
265 W. 1500 No.
Vernal, UT. 84076

Beneficiary Name & Address:

Randy Curtis
290 So. 50 W.
Wellington, UT. 84542

Beneficiary Name & Address:

Beneficiary Name & Address:

Beneficiary Name & Address:

Beneficiary Name & Address:

RECEIVED
BLM
OFFICE
2015 AUG 24 P 3: 37
PHOENIX, ARIZONA

Login ID2393

Entry Date08/25/2015

Total Amount\$210.00

Original Order Items

| Line | Order# | AuthNos | TransDate | Action | Amount | CostCtr | R Org | BPD Year | Fu |
|------|---------|---------|------------|------------------------------------|----------|------------|------------|----------|-------|
| 1 | 3462305 | | 08/11/2015 | PENDING ADJUDICATION-ONE WEEK ONLY | \$210.00 | LLAZ931000 | LLAZ931000 | 2015 | XXXL6 |

Order Items To Be Generated for Transfer

| Line | Order# | AuthNos | TransDate | Action | Amount | CostCtr | R Org | BPD Year | Fu |
|------|---------|-----------|-----------|------------------------------------|-----------|------------|------------|----------|----|
| 1 | 3462305 | | 8/25/2015 | PENDING ADJUDICATION-ONE WEEK ONLY | \$-210.00 | LLAZ931000 | LLAZ931000 | 2015 | X |
| 2 | 3462305 | AMC364643 | 8/25/2015 | MINING CLAIM MONEY RECEIVED | \$210.00 | LLAZ931000 | LLAZ931000 | 2015 | X |

United States Department of the Interior
Bureau of Land Management
LANDS/RECREATION & PLANNING
ONE N CENTRAL AVE
PHOENIX, AZ 85004 -2203
Phone: 602-417-9200

Receipt

No: 3364258


| | |
|--|--|
| Transaction #: 3462305 | |
| Date of Transaction: 08/11/2015 | |
| CUSTOMER: | |
| MICHAEL D MARSHALL PO BOX 153 MORRISTOWN, AZ 85342-0153 US | |

| LINE # | QTY | DESCRIPTION | REMARKS | UNIT PRICE | TOTAL |
|---------------|------|--|--|------------|-----------------|
| 1 | 1.00 | LOCATABLE MINERALS / MINING CLAIMS-NOT NEW-UNADJUD, ONE AUTH NO. ONLY / MINING CLAIM MONEY RECEIVED CASES: AMC364643/\$70.00 | MAINT FEE WAIVER (7) 2016 / POL (7) 2015 | - n/a - | 70.00 |
| 2 | 1.00 | LOCATABLE MINERALS / LOCATABLE MINERALS-SUSPENSE / PENDING ADJUDICATION-ONE WEEK ONLY | | 210.00 | 210.00 |
| TOTAL: | | | | | \$280.00 |

| PAYMENT INFORMATION | | | |
|---------------------|-----------|--|------------------------|
| 1 | AMOUNT: | 280.00 | POSTMARKED: 08/06/2015 |
| | TYPE: | CHECK | RECEIVED: 08/10/2015 |
| | CHECK NO: | 1892 | |
| | NAME: | MARSHALL, MICHAEL D 40421 N 253RD AVE MORRISTOWN AZ 85342 US | |

| REMARKS |
|---------|
| |

This receipt was generated by the automated BLM Collections and Billing System and is a paper representation of a portion of the official electronic record contained therein.



NOTICE!!

These documents have been scanned!

Do not place un-scanned documents beneath this notice!

Do not remove this notice from this file!

GPO Jacket No. 560-102
Print Order 61540
Rise Business Services, LLC
Job=AZ15 6/24/2019



Box Number= AZ15130



Claim Begin-End: AMC364643-AMC364652

4 Annual Filings



AZ15130-7

AMC364455-AMC364805

UNITED STATES
DEPARTMENT OF THE INTERIOR
BUREAU OF LAND MANAGEMENT
MAINTENANCE FEE WAIVER CERTIFICATION

433
[Handwritten initials]

364643

FORM APPROVED
OMB NO. 1004-0114
Expires: January 31, 2020

SEE INSTRUCTIONS ON PAGE 2

2019 2020

- This small miner waiver is filed for the assessment year beginning on September 1, 2018 and ending on September 1, 2019.
- The undersigned and all related parties owned ten or fewer mining claims, mill, or tunnel sites located and maintained on Federal lands in the United States of America on September 1, 2019.
- The undersigned have performed the assessment work required by law for each mining claim listed prior to filing this waiver and understand that by filing this form, the undersigned must file an affidavit of assessment work with the Bureau of Land Management (BLM) by the December 30th following the filing of this waiver.
- The undersigned understand that if the assessment work obligation has not yet come due under 30 U.S.C. 28 (for those claims in their first assessment year only), a notice of intent to hold reciting this condition must be recorded by the December 30th following the filing of this waiver.
- The undersigned understand that mill and tunnel sites may also be listed on this waiver and be waived from payment of the maintenance fee, and that a notice of intent to hold for these sites is required to be filed with the BLM by the December 30th following the filing of this waiver.
- The undersigned understand and acknowledge that pursuant to 43 U.S.C. 1212 and 18 U.S.C. 1001, the filing or recording of a false, fictitious, or fraudulent document with the BLM may result in a fine of up to \$250,000, a prison term not to exceed five years, or both.
- The mining claims, mill or tunnel sites for which this waiver from payment of the maintenance fees is requested are:

| CLAIM OR SITE NAME | BLM RECORDATION SERIAL NUMBER |
|------------------------------|-------------------------------|
| 1. AMC. 364643 - SPARKY #1 ✓ | 3829 175 BK 4240 pg. 406 |
| 2. AMC. 364644 - SPARKY #2 | 3829 176 BK 4240 pg. 407 |
| 3. AMC. 364645 - SPARKY #3 | 3829 177 BK 4240 pg. 408 |
| 4. AMC. 364646 - SPARKY #4 | 3829 178 BK 4240 pg. 409 |
| 5. AMC. 364647 - SPARKY #5 | 3829 179 BK 4240 pg. 410 |
| 6. AMC. 364651 - SPARKY #9 | 3829 183 BK 4240 pg. 414 |
| 7. AMC. 364652 - SPARKY #10 | 3829 184 BK 4240 pg. 415 |
| 8. | |
| 9. | |
| 10. | |

RECEIVED
BLM AZ STATE OFFICE
PHOENIX, ARIZONA
AUG 28 P 3:05

The owner(s) (claimants) of the above mining claims and sites are:

Michael D. Marshall - (01% Michael D. Marshall)
 (Owner's Name - Please Print) (Owner's Signature)
 P.O. BOX 153 MORRISTOWN AZ 85342
 (Owner's Mailing Address) (City) (State) (Zip Code)

Sandra J. Marshall - (19% Michael D. Marshall - BY PROXY)
 (Owner's Name - Please Print) (Owner's Signature)
 P.O. BOX 153 MORRISTOWN AZ 85342
 (Owner's Mailing Address) (City) (State) (Zip Code)

Sandie Taniguchi - (60% Michael D. Marshall - BY PROXY)
 (Owner's Name - Please Print) (Owner's Signature)
 265 W. 1500 N. VERNAL UT 84078
 (Owner's Mailing Address) (City) (State) (Zip Code)

Randy Curtis
 (Owner's Name - Please Print) (Owner's Signature)
 290 S. 50 W Wellington UT 84542
 (Owner's Mailing Address) (City) (State) (Zip Code)

(Continued on page 2)

ENTERED
SEP 16 2019
BY: *[Signature]*

4548557 *[Signature]*

November 26, 2019

Mr. Tringers,
Here are the papers you requested.

Danda Marshall

RECEIVED
BLM AZ STATE OFFICE
2019 DEC -2 P 2:50
PHOENIX, ARIZONA

When recorded mail to:
Michael D. Marshall
PO Box 153
Morristown, Arizona 85342

SPACE ABOVE THIS LINE FOR RECORDER'S USE

QUIT CLAIM DEED

A.R.S. 33-401E

For consideration of Ten Dollars, and other valuable considerations, I or we,

Michael D. Marshall

Hereby quit-claim to:

Sandra J Marshall (19%)

Sandie Taniguchi (60%)

Randy Curtis (20%)

Michael D Marshall (1%)

All right, title or interests in the following real property in YAVAPAI County, Arizona.

See Exhibit A attached hereto and made a part hereof.

Beneficiaries exhibit attached hereto and made a part of hereof.

Dated: 08/20/2015

Michael D. Marshall

Michael D. Marshall

State of Arizona }
 } ss.
County of Maricopa }



RECEIVED
BLM AZ STATE OFFICE
2019 DEC - 2 P 2:40
PHOENIX, ARIZONA

The foregoing instrument was acknowledged before me this 26 day of November
2019, by Michael D. Marshall

C. Payan

NOTARY PUBLIC

My commission expires: 9.3.23

Sandra J Marshall has my proxy to sign for these claims.

Claim or Site Name

- 1. AMC. 364643 Sparky #1
- 2. AMC. 364644 Sparky #2
- 3. AMC. 364645 Sparky #3
- 4. AMC. 364646 Sparky #4
- 5. AMC. 364647 Sparky #5
- 6. AMC. 364651 Sparky #9
- 7. AMC. 364652 Sparky #10

Michael D Marshall
Name (print)

Michael D. Marshall
Signature

4142 N. 253 Ave Mesa, AZ 85342
Address

State of Arizona

County of Maricopa



Subscribed and sworn/affirmed to before me this 24th day of November
2019, by Michael D. Marshall

Christa Payan

My commission expires 9.3.23

RECEIVED
 BLM AZ STATE OFFICE
 2019 DEC - 2 P 2:40
 PHOENIX, ARIZONA

Michael D Marshall has my proxy to sign for these claims

Claim or Site Name:

- AMC. 364643 Sparky #1
- AMC. 364644 Sparky #2
- AMC. 364645 Sparky #3
- AMC. 364646 Sparky #4
- AMC. 364647 Sparky #5
- AMC. 364651 Sparky #9
- AMC. 364652 Sparky #10

Sandra J. Marshall
Name (print)

Sandra Marshall
Signature

40421 N. 253 Ave
Address



Morris town, Az 85342

The following instrument was witnessed before me on the 26th day of November
2019, by Sandra Marshall

C. Payan
NOTARY PUBLIC

My commission expires: 9.3.23

RECEIVED
BLM AZ STATE OFFICE
2019 DEC - 2 P 2:40
PHOENIX, ARIZONA

Michael D Marshall has my proxy to sign for these claims

Claim or Site Name:

- AMC. 364643 Sparky #1
- AMC. 364644 Sparky #2
- AMC. 364645 Sparky #3
- AMC. 364646 Sparky #4
- AMC. 364647 Sparky #5
- AMC. 364651 Sparky #9
- AMC. 364652 Sparky #10

Randy Curtis
Name (print)

Randy Curtis
Signature

2905 50 W
Address


Wellington UT 84512

RECEIVED
BLM AZ STATE OFFICE
2019 DEC -2 P 2:40
PHOENIX, ARIZONA

The following instrument was witnessed before me on the 20 day of Nov,
2019, by

Mindy Fausett
NOTARY PUBLIC

My commission expires: 4.11.21



Sandra Marshall has my proxy to sign for these claims

Claim or Site Name:

- AMC. 364643 Sparky #1
- AMC. 364644 Sparky #2
- AMC. 364645 Sparky #3
- AMC. 364646 Sparky #4
- AMC. 364647 Sparky #5
- AMC. 364651 Sparky #9
- AMC. 364652 Sparky #10


Sandie Taniguchi
 Sandie Taniguchi
 Signature *Sandie Taniguchi*

_265 W 1500 S
Vernal Ut. 84078
 Address

The following instrument was witnessed before me on the 20 day of November,

2019, by

Sandie Taniguchi
Meg West
 NOTARY PUBLIC



My commission expires: Nov 15, 2021

RECEIVED
 BLM/AZ STATE OFFICE
 2019 DEC - 2 P 2:40
 PHOENIX, ARIZONA

Michael D Marshall has my proxy to sign for these claims

Claim or Site Name:

- AMC. 364643 Sparky #1
- AMC. 364644 Sparky #2
- AMC. 364645 Sparky #3
- AMC. 364646 Sparky #4
- AMC. 364647 Sparky #5
- AMC. 364651 Sparky #9
- AMC. 364652 Sparky #10

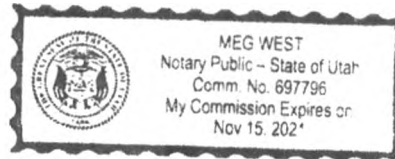
Sandie Taniguchi
 Sandie Taniguchi
 Signature *Sandie Taniguchi*

_265 W 1500 S
Vernal Ut. 84078
 Address

The following instrument was witnessed before me on the 20 day of November,
2019, by

Sandie Taniguchi

Meg West
 NOTARY PUBLIC



My commission expires: Nov 15, 2021

RECEIVED
 BLM AZ STATE OFFICE
 2019 DEC -2 P 2:40
 PHOENIX, ARIZONA

BLM
Exhibit A

Recordation

| | | |
|----------------|------------|-----------------------|
| 1. AMC. 364643 | Sparky #1 | 3829175BK4240 pg. 406 |
| 2. AMC. 364644 | Sparky #2 | 3829176BK4240 pg. 407 |
| 3. AMC. 364645 | Sparky #3 | 3829177BK4240 pg. 408 |
| 4. AMC. 364646 | Sparky #4 | 3829178BK4240 pg. 409 |
| 5. AMC. 364647 | Sparky #5 | 3829179BK4240 pg. 410 |
| 6. AMC. 364651 | Sparky #9 | 3829183BK4240 pg. 414 |
| 7. AMC. 364652 | Sparky #10 | 3829184BK4240 pg. 415 |

RECEIVED
BLM AZ STATE OFFICE
2019 DEC -2 P 2:40
PHOENIX, ARIZONA

BENEFICIARIES EXHIBIT

Beneficiary Name & Address:

Sandra J. Marshall
P.O. Box 153
Morristown, Az. 85342

Beneficiary Name & Address:

Sandi Taniguchi
265 W. 1500 N.
Vernal, Utah 84078

Beneficiary Name & Address:

Randy Curtis
297 So. 50 W.
Wellington, Utah 84542

Beneficiary Name & Address:

RECEIVED
BLM-AZ STATE OFFICE
2019 DEC - 2 P 2:40
PHOENIX, ARIZONA



United States Department of the Interior



BUREAU OF LAND MANAGEMENT
Arizona State Office
One North Central Avenue, Suite 800
Phoenix, Arizona 85004-4427
www.blm.gov/arizona

November 14, 2019

Michael Marshall
PO Box 153
Morristown, AZ 85342


RE: Sparky #1 et al; AMC364643, AMC364644, AMC364645, AMC364646, AMC364647,
AMC364651, AMC364652

Dear Mr. Marshall,

I received the Power of Attorney (POA) copies you sent to the BLM Arizona State Office in response to my October 9, 2019 letter requesting POAs in conjunction with waivers you submitted. We require that POAs be executed within the last three years. The POAs you submitted were signed before August 24, 2015, and are therefore past the three year requirement. To cure the waivers you submitted, you will need to send to us POAs executed within the last years.

The phone number we have on file for you is (623) 388-2318. I tried to call you a couple times; but there is no voicemail and I have not been able to leave a message. Please call me with any questions at (602) 417-9397.

Respectfully,


Mike Lininger
Land Law Examiner
Arizona State Office | Bureau of Land Management
One North Central Ave.
Suite 800
Phoenix, AZ 85004
(602) 417-9397



Legacy Inn

145 North Carbonville Rd

Price, Utah 84501

(435) 637-2424

Sorry

I didn't know
I had to send these
every year. I thought
you had it on file

Michael D. Marshall

BLM

Exhibit A

Recordation

| | | |
|--------------|-----------|-----------------------|
| 1-AMC.364643 | SPARKY#1 | 3829175 BK4240 PG 406 |
| 2-AMC.364644 | SPARKY#2 | 3829176 BK4240 PG 407 |
| 3-AMC.364645 | SPARKY#3 | 3829177 BK4240 PG 408 |
| 4-AMC.364646 | SPARKY#4 | 3829178 BK4240 PG 409 |
| 5-AMC.364647 | SPARKY#5 | 3829179 BK4240 PG 410 |
| 6-AMC.364651 | SPARKY#9 | 3829183 BK4240 PG 414 |
| 7-AMC.364652 | SPARKY#10 | 3829184 BK4240 PG 415 |

RECEIVED
BLM AZ STATE OFFICE
2015 AUG 24 P 3:37
PHOENIX, ARIZONA

RECEIVED
BLM AZ STATE OFFICE
2019 OCT 21 P 2:10
PHOENIX, ARIZONA

Sandra J Marshall has my proxy to sign for these claims.

Claim or Site Name

- AMC. 364643 Sparky #1
- AMC. 364644 Sparky #2
- AMC. 364645 Sparky #3
- AMC. 364646 Sparky #4
- AMC. 364647 Sparky #5
- AMC. 364651 Sparky #9
- AMC. 364652 Sparky #10

RECEIVED
 BLM AZ STATE OFFICE
 PHOENIX, ARIZONA
 2019 OCT 21 P 2:10

Michael R. Marshall

Name (print)

Michael R. Marshall
Signature

P.O. Box 153 Springtown AZ, 85342
Address

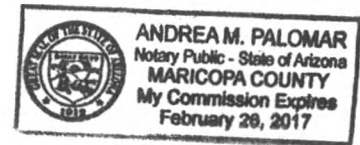
State of Arizona

County of Maricopa

Subscribed and sworn/affirmed to before me this 20th **day of** August
2015 **by** Michael D Marshall

RECEIVED
 BLM AZ STATE OFFICE
 PHOENIX, ARIZONA
 2015 AUG 24 P 3:37

Andrea M. Palomar



My Commission Expires Feb. 26, 2017

BENEFICIARIES EXHIBIT

Beneficiary Name & Address:

Sandra J. Marshall
PO. BOX 153
MOYVISTOWN, AZ. 85342

Beneficiary Name & Address:

Sandie Taniguchi
265 W. 1500th N.
Vernal, UT. 84078

Beneficiary Name & Address:

Randy Curtis
290 So. 50 W.
Wellington, UT. 84542

Beneficiary Name & Address:

Beneficiary Name & Address:

Beneficiary Name & Address:

Beneficiary Name & Address:

RECEIVED
BLM AZ STATE OFFICE
2019 OCT 21 P 2:10
PHOENIX, ARIZONA

RECEIVED
BLM AZ STATE OFFICE
2015 AUG 24 P 3:37
PHOENIX, ARIZONA

When recorded mail to
Michael P. Marshall
P.O. Box 153
MORRISTOWN, AZ. 85342

SPACE ABOVE THIS LINE FOR RECORDER'S USE

Tax Parcel No.:

QUIT CLAIM DEED

A.R.S. 33-401E

For consideration of Ten Dollars, and other valuable considerations, I or we,

Michael D. Marshall ~~100%~~ M.D.M.

hereby quit-claim to

Sandra J. Marshall (19%)

Sandie Taniguchi (60%)

Rand Curtis (20%)

Michael P. Marshall (1%)

all right, title or interest in the following real property situated in Yavapai County, Arizona:

See Exhibit A attached hereto and made a part hereof.

Beneficiaries exhibit attached hereto and made a part hereof


Dated: 8-20-15

Michael D. Marshall
Michael D. Marshall

RECEIVED
BLM AZ STATE OFFICE
2019 OCT 21 P 2:10
PHOENIX, ARIZONA

State of Arizona }
County of Maricopa } ss.

The foregoing instrument was acknowledged before me this 20th day of August, 2015, by.



Andrea M. Palomar
NOTARY PUBLIC
My commission expires: Feb 26, 2017

RECEIVED
BLM AZ STATE OFFICE
2015 AUG 24 P 3:37
PHOENIX, ARIZONA

Michael D Marshall has my proxy to sign for these claims

Claim or Site Name

- AMC. 364643 Sparky #1
- AMC. 364644 Sparky #2
- AMC. 364645 Sparky #3
- AMC. 364646 Sparky #4
- AMC. 364647 Sparky #5
- AMC. 364651 Sparky #9
- AMC. 364652 Sparky #10

RECEIVED
BLM AZ STATE OFFICE
2019 OCT 21 P 2:10
PHOENIX, ARIZONA

RANDY CURTIS
name (print)

Randy Curtis
signature

290 S 80 W
address

Wellington UT
81542

12TH OF JUNE 2015
STATE OF UTAH
COUNTY OF CARBON
Brandi D'Ambrosio



RECEIVED
BLM AZ STATE OFFICE
2015 AUG 10 P 3:29
PHOENIX, ARIZONA

Michael D Marshall has my proxy to sign for these claims

Claim or Site Name

- AMC. 364643 Sparky #1
- AMC. 364644 Sparky #2
- AMC. 364645 Sparky #3
- AMC. 364646 Sparky #4
- AMC. 364647 Sparky #5
- AMC. 364651 Sparky #9
- AMC. 364652 Sparky #10

RECEIVED
BLM AZ STATE OFFICE
2019 OCT 21 P 2:10
PHOENIX, ARIZONA

Sandie Taniguchi
name (print)

Sandie Taniguchi
signature

265 W. 1500 N.
address

Secord Mt 84078

RECEIVED
BLM AZ STATE OFFICE
2015 AUG 10 P 3:29
PHOENIX, ARIZONA

Utah
County of Uintah

Subscribed and sworn/affirmed to before me this 4 day of June

20 15 by Sandie Taniguchi

Neagen Boehm
Notary Public

My Commission Expires: 9/28/2016



Michael D Marshall has my proxy to sign for these claims.

Claim or Site Name

- AMC. 364643 Sparky #1
- AMC. 364644 Sparky #2
- AMC. 364645 Sparky #3
- AMC. 364646 Sparky #4
- AMC. 364647 Sparky #5
- AMC. 364651 Sparky #9
- AMC. 364652 Sparky #10

RECEIVED
 2015 AUG 24 P 3:37
 PHOENIX, ARIZONA

Sandra J. Marshall

Name (print)

Sandra Marshall

Signature

P.O. Box 153 Morristown, AZ 85342

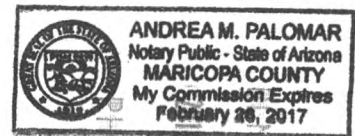
Address

State of Arizona

County of Maricopa

Subscribed and sworn/affirmed to before me this 20th day of August,
2015, by Sandra J. Marshall

Andrea M. Palomar



My Commission Expires Feb. 26, 2017

RECEIVED
 AZ STATE OFFICE
 OCT 21 P 2:10
 PHOENIX, ARIZONA

UNITED STATES
DEPARTMENT OF THE INTERIOR
BUREAU OF LAND MANAGEMENT
MAINTENANCE FEE WAIVER CERTIFICATION

433
[Handwritten initials]

364643

FORM APPROVED
OMB NO. 1004-0114
Expires: January 31, 2020

SEE INSTRUCTIONS ON PAGE 2

2019 2020

- This small miner waiver is filed for the assessment year beginning on September 1, 2018 and ending on September 1, 2019.
- The undersigned and all related parties owned ten or fewer mining claims, mill, or tunnel sites located and maintained on Federal lands in the United States of America on September 1, 2019.
- The undersigned have performed the assessment work required by law for each mining claim listed prior to filing this waiver and understand that by filing this form, the undersigned must file an affidavit of assessment work with the Bureau of Land Management (BLM) by the December 30th following the filing of this waiver.
- The undersigned understand that if the assessment work obligation has not yet come due under 30 U.S.C. 28 (for those claims in their first assessment year only), a notice of intent to hold reciting this condition must be recorded by the December 30th following the filing of this waiver.
- The undersigned understand that mill and tunnel sites may also be listed on this waiver and be waived from payment of the maintenance fee, and that a notice of intent to hold for these sites is required to be filed with the BLM by the December 30th following the filing of this waiver.
- The undersigned understand and acknowledge that pursuant to 43 U.S.C. 1212 and 18 U.S.C. 1001, the filing or recording of a false, fictitious, or fraudulent document with the BLM may result in a fine of up to \$250,000, a prison term not to exceed five years, or both.
- The mining claims, mill or tunnel sites for which this waiver from payment of the maintenance fees is requested are:

| CLAIM OR SITE NAME | BLM RECORDATION SERIAL NUMBER |
|------------------------------|-------------------------------|
| 1. AMC. 364643 - SPARKY #1 ✓ | 3829 175 BK 4240 pg. 406 |
| 2. AMC. 364644 - SPARKY #2 | 3829 176 BK 4240 pg. 407 |
| 3. AMC. 364645 - SPARKY #3 | 3829 177 BK 4240 pg. 408 |
| 4. AMC. 364646 - SPARKY #4 | 3829 178 BK 4240 pg. 409 |
| 5. AMC. 364647 - SPARKY #5 | 3829 179 BK 4240 pg. 410 |
| 6. AMC. 364651 - SPARKY #9 | 3829 183 BK 4240 pg. 414 |
| 7. AMC. 364652 - SPARKY #10 | 3829 184 BK 4240 pg. 415 |
| 8. | |
| 9. | |
| 10. | |

RECEIVED
BLM AZ STATE OFFICE
PHOENIX, ARIZONA
AUG 28 P 3:05

The owner(s) (claimants) of the above mining claims and sites are:

Michael D. Marshall - (01% Michael D. Marshall)
 (Owner's Name - Please Print) (Owner's Signature)
 P.O. BOX 153 MORRISTOWN AZ 85342
 (Owner's Mailing Address) (City) (State) (Zip Code)

Sandra J. Marshall - (19% Michael D. Marshall - BY PROXY)
 (Owner's Name - Please Print) (Owner's Signature)
 P.O. BOX 153 MORRISTOWN AZ 85342
 (Owner's Mailing Address) (City) (State) (Zip Code)

Sandie Taniguchi - (60% Michael D. Marshall - BY PROXY)
 (Owner's Name - Please Print) (Owner's Signature)
 265 W. 1500 N. VERNAL UT 84078
 (Owner's Mailing Address) (City) (State) (Zip Code)

Randy Curtis
 (Owner's Name - Please Print) (Owner's Signature)
 290 S. 50 W Wellington UT 84542
 (Owner's Mailing Address) (City) (State) (Zip Code)

(Continued on page 2)

ENTERED
SEP 16 2019
BY: *[Signature]*

4548557 *[Signature]*

November 26, 2019

Mr. Tringers,
Here are the papers you requested.

Dana Marshall

RECEIVED
BLM AZ STATE OFFICE
2019 DEC -2 P 2:50
PHOENIX, ARIZONA

When recorded mail to:
Michael D. Marshall
PO Box 153
Morristown, Arizona 85342

SPACE ABOVE THIS LINE FOR RECORDER'S USE

QUIT CLAIM DEED

A.R.S. 33-401E

For consideration of Ten Dollars, and other valuable considerations, I or we,
Michael D. Marshall

Hereby quit-claim to:

Sandra J Marshall (19%)

Sandie Taniguchi (60%)

Randy Curtis (20%)

Michael D Marshall (1%)

All right, title or interests in the following real property in YAVAPAI County, Arizona.
See Exhibit A attached hereto and made a part hereof.
Beneficiaries exhibit attached hereto and made a part of hereof.

Dated: 08/20/2015

Michael D. Marshall

Michael D. Marshall

State of Arizona }
 } ss.
County of Maricopa }



RECEIVED
BLM/AZ STATE OFFICE
2015 DEC - 2 P 2:40
PHOENIX, ARIZONA

The foregoing instrument was acknowledged before me this 20 day of November
2014, by Michael D. Marshall

C. Payan

NOTARY PUBLIC

My commission expires: 9.3.23

Sandra J Marshall has my proxy to sign for these claims.

Claim or Site Name

- 1. AMC. 364643 Sparky #1
- 2. AMC. 364644 Sparky #2
- 3. AMC. 364645 Sparky #3
- 4. AMC. 364646 Sparky #4
- 5. AMC. 364647 Sparky #5
- 6. AMC. 364651 Sparky #9
- 7. AMC. 364652 Sparky #10

Michael D Marshall
Name (print)

Michael D. Marshall
Signature

4142 N. 253 Ave Mesa, AZ 85342
Address

State of Arizona

County of Maricopa



Subscribed and sworn/affirmed to before me this 26th day of November
2019, by Michael D. Marshall

Christa Payan

My commission expires 9.3.23

RECEIVED
BLM AZ STATE OFFICE
2019 DEC - 2 P 2:40
PHOENIX, ARIZONA

Michael D Marshall has my proxy to sign for these claims

Claim or Site Name:

- AMC. 364643 Sparky #1
- AMC. 364644 Sparky #2
- AMC. 364645 Sparky #3
- AMC. 364646 Sparky #4
- AMC. 364647 Sparky #5
- AMC. 364651 Sparky #9
- AMC. 364652 Sparky #10

Sandra J. Marshall
Name (print)

Sandra Marshall
Signature

40421 N. 253 Ave
Address



Morris town, Az 85342

The following instrument was witnessed before me on the 26th day of November
2019, by Sandra Marshall

C. Payan
NOTARY PUBLIC

My commission expires: 9.3.23

RECEIVED
BLM AZ STATE OFFICE
2019 DEC - 2 P 2:40
PHOENIX, ARIZONA

Michael D Marshall has my proxy to sign for these claims

Claim or Site Name:

- AMC. 364643 Sparky #1
- AMC. 364644 Sparky #2
- AMC. 364645 Sparky #3
- AMC. 364646 Sparky #4
- AMC. 364647 Sparky #5
- AMC. 364651 Sparky #9
- AMC. 364652 Sparky #10

Randy Curtis
Name (print)

Randy Curtis
Signature

2905 50 W
Address

Wellington UT 84512

RECEIVED
BLM AZ STATE OFFICE
2019 DEC -2 P 2:40
PHOENIX, ARIZONA

The following instrument was witnessed before me on the 20 day of Nov,
2019, by

Mindy Fausett
NOTARY PUBLIC

My commission expires: 4.11.21



Sandra Marshall has my proxy to sign for these claims

Claim or Site Name:

- AMC. 364643 Sparky #1
- AMC. 364644 Sparky #2
- AMC. 364645 Sparky #3
- AMC. 364646 Sparky #4
- AMC. 364647 Sparky #5
- AMC. 364651 Sparky #9
- AMC. 364652 Sparky #10

Sandie Taniguchi
 Sandie Taniguchi

 Signature *Sandie Taniguchi*


_265 W 1500 S
Vernal Ut. 84078
 Address

The following instrument was witnessed before me on the 20 day of November,

2019, by

Sandie Taniguchi

Meg West
 NOTARY PUBLIC



My commission expires: Nov 15, 2021

RECEIVED
 BLM AZ STATE OFFICE
 2019 DEC - 2 P 2:40
 PHOENIX, ARIZONA

Michael D Marshall has my proxy to sign for these claims

Claim or Site Name:

- AMC. 364643 Sparky #1
- AMC. 364644 Sparky #2
- AMC. 364645 Sparky #3
- AMC. 364646 Sparky #4
- AMC. 364647 Sparky #5
- AMC. 364651 Sparky #9
- AMC. 364652 Sparky #10

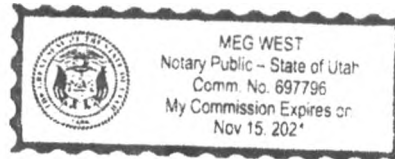
Sandie Taniguchi
 Sandie Taniguchi
 Signature *Sandie Taniguchi*

_265 W 1500 S
Vernal Ut. 84078
 Address

The following instrument was witnessed before me on the 20 day of November,
2019, by

Sandie Taniguchi

Meg West
 NOTARY PUBLIC



My commission expires: Nov 15, 2021

RECEIVED
 BLM AZ STATE OFFICE
 2019 DEC -2 P 2:40
 PHOENIX, ARIZONA

BLM
Exhibit A

Recordation

| | | |
|----------------|------------|-----------------------|
| 1. AMC. 364643 | Sparky #1 | 3829175BK4240 pg. 406 |
| 2. AMC. 364644 | Sparky #2 | 3829176BK4240 pg. 407 |
| 3. AMC. 364645 | Sparky #3 | 3829177BK4240 pg. 408 |
| 4. AMC. 364646 | Sparky #4 | 3829178BK4240 pg. 409 |
| 5. AMC. 364647 | Sparky #5 | 3829179BK4240 pg. 410 |
| 6. AMC. 364651 | Sparky #9 | 3829183BK4240 pg. 414 |
| 7. AMC. 364652 | Sparky #10 | 3829184BK4240 pg. 415 |

RECEIVED
BLM AZ STATE OFFICE
2019 DEC -2 P 2:40
PHOENIX, ARIZONA

BENEFICIARIES EXHIBIT

Beneficiary Name & Address:

Sandra J. Marshall
P.O. Box 153
Morristown, Az. 85342

Beneficiary Name & Address:

Sandi Taniguchi
265 W. 1500 N.
Vernal, Utah 84078

Beneficiary Name & Address:

Randy Curtis
297 So. 50 W.
Wellington, Utah 84542

Beneficiary Name & Address:

RECEIVED
BLM-AZ STATE OFFICE
2019 DEC - 2 P 2:40
PHOENIX, ARIZONA



United States Department of the Interior



BUREAU OF LAND MANAGEMENT
Arizona State Office
One North Central Avenue, Suite 800
Phoenix, Arizona 85004-4427
www.blm.gov/arizona

November 14, 2019

Michael Marshall
PO Box 153
Morristown, AZ 85342


RE: Sparky #1 et al; AMC364643, AMC364644, AMC364645, AMC364646, AMC364647,
AMC364651, AMC364652

Dear Mr. Marshall,

I received the Power of Attorney (POA) copies you sent to the BLM Arizona State Office in response to my October 9, 2019 letter requesting POAs in conjunction with waivers you submitted. We require that POAs be executed within the last three years. The POAs you submitted were signed before August 24, 2015, and are therefore past the three year requirement. To cure the waivers you submitted, you will need to send to us POAs executed within the last years.

The phone number we have on file for you is (623) 388-2318. I tried to call you a couple times; but there is no voicemail and I have not been able to leave a message. Please call me with any questions at (602) 417-9397.

Respectfully,


Mike Lininger
Land Law Examiner
Arizona State Office | Bureau of Land Management
One North Central Ave.
Suite 800
Phoenix, AZ 85004
(602) 417-9397



Legacy Inn

145 North Carbonville Rd

Price, Utah 84501

(435) 637-2424

Sorry

I didn't know
I had to send these
every year. I thought
you had it on file

Michael D. Marshall

BLM

Exhibit A

Recordation

| | | |
|--------------|-----------|-----------------------|
| 1-AMC.364643 | sparky#1 | 3829175 BK4240 pg.406 |
| 2-AMC.364644 | sparky#2 | 3829176 BK4240 pg.407 |
| 3-AMC.364645 | sparky#3 | 3829177 BK4240 pg.408 |
| 4-AMC.364646 | sparky#4 | 3829178 BK4240 pg.409 |
| 5-AMC.364647 | sparky#5 | 3829179 BK4240 pg.410 |
| 6-AMC.364651 | sparky#9 | 3829183 BK4240 pg.414 |
| 7-AMC.364652 | sparky#10 | 3829184 BK4240 pg.415 |

RECEIVED
BLM AZ STATE OFFICE
2015 AUG 24 P 3:37
PHOENIX, ARIZONA

RECEIVED
BLM AZ STATE OFFICE
2019 OCT 21 P 2:10
PHOENIX, ARIZONA

Sandra J Marshall has my proxy to sign for these claims.

Claim or Site Name

- AMC. 364643 Sparky #1
- AMC. 364644 Sparky #2
- AMC. 364645 Sparky #3
- AMC. 364646 Sparky #4
- AMC. 364647 Sparky #5
- AMC. 364651 Sparky #9
- AMC. 364652 Sparky #10

RECEIVED
 BLM AZ STATE OFFICE
 PHOENIX, ARIZONA
 2019 OCT 21 P 2:10

Michael R. Marshall

Name (print)

Michael R. Marshall
Signature

P.O. Box 153 Springtown AZ, 85342
Address

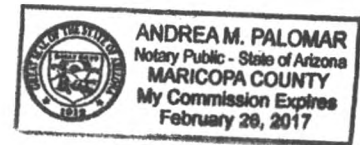
State of Arizona

County of Maricopa

Subscribed and sworn/affirmed to before me this 20th **day of** August
2015 **by** Michael D Marshall

RECEIVED
 BLM AZ STATE OFFICE
 PHOENIX, ARIZONA
 2015 AUG 24 P 3:37

Andrea M. Palomar



My Commission Expires Feb. 26, 2017

BENEFICIARIES EXHIBIT

Beneficiary Name & Address:

Sandra J. Marshall
PO. BOX 153
MOYVISTOWN, AZ. 85342

Beneficiary Name & Address:

Sandie Taniguchi
265 W. 1500th N.
Vernal, UT. 84078

Beneficiary Name & Address:

Randy Curtis
290 So. 50 W.
Wellington, UT. 84542

Beneficiary Name & Address:

Beneficiary Name & Address:

Beneficiary Name & Address:

Beneficiary Name & Address:

RECEIVED
BLM AZ STATE OFFICE
2019 OCT 21 P 2:10
PHOENIX, ARIZONA

RECEIVED
BLM AZ STATE OFFICE
2015 AUG 24 P 3:37
PHOENIX, ARIZONA

When recorded mail to
Michael P. Marshall
P.O. Box 153
MORRISTOWN, AZ. 85342

SPACE ABOVE THIS LINE FOR RECORDER'S USE

Tax Parcel No.:

QUIT CLAIM DEED

A.R.S. 33-401E

For consideration of Ten Dollars, and other valuable considerations, I or we,

Michael D. Marshall ~~100%~~ M.D.M.

hereby quit-claim to

Sandra J. Marshall (19%)

Sandie Taniguchi (60%)

Rand Curtis (20%)

Michael P. Marshall (1%)

all right, title or interest in the following real property situated in Yavapai County, Arizona:

See Exhibit A attached hereto and made a part hereof.

Beneficiaries exhibit attached hereto and made a part hereof


Dated: 8-20-15

Michael D. Marshall
Michael D. Marshall

RECEIVED
BLM AZ STATE OFFICE
2019 OCT 21 P 2:10
PHOENIX, ARIZONA

State of Arizona }
County of Maricopa } ss.

The foregoing instrument was acknowledged before me this 20th day of August, 2015, by.



Andrea M. Palomar
NOTARY PUBLIC
My commission expires: Feb 26, 2017

RECEIVED
BLM AZ STATE OFFICE
2015 AUG 24 P 3:37
PHOENIX, ARIZONA

Michael D Marshall has my proxy to sign for these claims

Claim or Site Name

- AMC. 364643 Sparky #1
- AMC. 364644 Sparky #2
- AMC. 364645 Sparky #3
- AMC. 364646 Sparky #4
- AMC. 364647 Sparky #5
- AMC. 364651 Sparky #9
- AMC. 364652 Sparky #10

RECEIVED
BLM AZ STATE OFFICE
2019 OCT 21 P 2:10
PHOENIX, ARIZONA

RANDY CURTIS
name (print)

Randy Curtis
signature

290 S 80 W
address

Wellington UT
81542

12TH OF JUNE 2015
STATE OF UTAH
COUNTY OF CARBON
Brandi D'Ambrosio



RECEIVED
BLM AZ STATE OFFICE
2015 AUG 10 P 3:29
PHOENIX, ARIZONA

Michael D Marshall has my proxy to sign for these claims

Claim or Site Name

- AMC. 364643 Sparky #1
- AMC. 364644 Sparky #2
- AMC. 364645 Sparky #3
- AMC. 364646 Sparky #4
- AMC. 364647 Sparky #5
- AMC. 364651 Sparky #9
- AMC. 364652 Sparky #10

RECEIVED
BLM AZ STATE OFFICE
2019 OCT 21 P 2:10
PHOENIX, ARIZONA

Sandie Taniguchi
name (print)

Sandie Taniguchi
signature

265 W. 1500 N.
address

Second Mt 84078

RECEIVED
BLM AZ STATE OFFICE
2015 AUG 10 P 3:29
PHOENIX, ARIZONA


Utah
County of Uintah

Subscribed and sworn/affirmed to before me this 4 day of June

20 15 by Sandie Taniguchi

Meagen Boehm
Notary Public

My Commission Expires: 9/28/2016



Michael D Marshall has my proxy to sign for these claims.

Claim or Site Name

- AMC. 364643 Sparky #1
- AMC. 364644 Sparky #2
- AMC. 364645 Sparky #3
- AMC. 364646 Sparky #4
- AMC. 364647 Sparky #5
- AMC. 364651 Sparky #9
- AMC. 364652 Sparky #10

RECEIVED
 2015 AUG 24 P 3:37
 PHOENIX, ARIZONA

Sandra J. Marshall

Name (print)

Sandra Marshall

Signature

P.O. Box 153 Morristown, AZ 85342

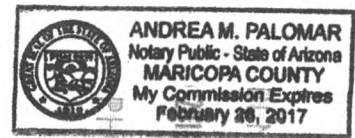
Address

State of Arizona

County of Maricopa

Subscribed and sworn/affirmed to before me this 20th day of August,
2015, by Sandra J. Marshall

Andrea M. Palomar



My Commission Expires Feb. 26, 2017

RECEIVED
 AZ STATE OFFICE
 OCT 21 P 2:10
 PHOENIX, ARIZONA

UNITED STATES
DEPARTMENT OF THE INTERIOR
BUREAU OF LAND MANAGEMENT

MAINTENANCE FEE WAIVER CERTIFICATION

FORM APPROVED
OMB NO. 1004-0114
Expires: January 31, 2020

SEE INSTRUCTIONS ON PAGE 2

357
JMM
18

SC 364643

- This small miner waiver is filed for the assessment year beginning on September 1, 2017 and ending on September 1, 2018.
- The undersigned and all related parties owned ten or fewer mining claims, mill, or tunnel sites located and maintained on Federal lands in the United States of America on September 1, 2018.
- The undersigned have performed the assessment work required by law for each mining claim listed prior to filing this waiver and understand that by filing this form, the undersigned must file an affidavit of assessment work with the Bureau of Land Management (BLM) by the December 30th following the filing of this waiver.
- The undersigned understand that if the assessment work obligation has not yet come due under 30 U.S.C. 28 (for those claims in their first assessment year only), a notice of intent to hold reciting this condition must be recorded by the December 30th following the filing of this waiver.
- The undersigned understand that mill and tunnel sites may also be listed on this waiver and be waived from payment of the maintenance fee, and that a notice of intent to hold for these sites is required to be filed with the BLM by the December 30th following the filing of this waiver.
- The undersigned understand and acknowledge that pursuant to 43 U.S.C. 1212 and 18 U.S.C. 1001, the filing or recording of a false, fictitious, or fraudulent document with the BLM may result in a fine of up to \$250,000, a prison term not to exceed five years, or both.
- The mining claims, mill or tunnel sites for which this waiver from payment of the maintenance fees is requested are:

| CLAIM OR SITE NAME | BLM RECORDATION SERIAL NUMBER |
|-----------------------------|--------------------------------|
| 1. AMC. 364643 - Sparky #1 | 3829 175 BK 4240 pg. 406 (913) |
| 2. AMC. 364644 - Sparky #2 | 3829 176 BK 4240 pg. 407 |
| 3. AMC. 364645 - Sparky #3 | 3829 177 BK 4240 pg. 408 |
| 4. AMC. 364646 - Sparky #4 | 3829 178 BK 4240 pg. 409 |
| 5. AMC. 364647 - Sparky #5 | 3829 179 BK 4240 pg. 410 |
| 6. AMC. 364651 - Sparky #9 | 3829 183 BK 4240 pg. 414 |
| 7. AMC. 364652 - Sparky #10 | 3829 184 BK 4240 pg. 415 |
| 8. | |
| 9. | |
| 10. | |

RECEIVED
BLM AZ STATE OFFICE
2018 AUG 21 PM 5:15
PHOENIX, ARIZONA

The owner(s) (claimants) of the above mining claims and sites are:

Michael O. Marshall - (01%) *Michael O. Marshall*
 (Owner's Name - Please Print) (Owner's Signature)
 P.O. Box 153 Morrystown AZ 85342
 (Owner's Mailing Address) (City) (State) (Zip Code)

Sandra J. Marshall - (19%) *Michael O. Marshall - By PROXY*
 (Owner's Name - Please Print) (Owner's Signature)
 P.O. Box 153 Morrystown AZ 85342
 (Owner's Mailing Address) (City) (State) (Zip Code)

Sandie Taniguchi - (60%) *Michael O. Marshall - By PROXY*
 (Owner's Name - Please Print) (Owner's Signature)
 265 W. 1500 N Vernal UT 84078
 (Owner's Mailing Address) (City) (State) (Zip Code)

Randy Curtis *Michael O. Marshall - By PROXY*
 (Owner's Name - Please Print) (Owner's Signature)
 290 S. 50 W. Wellington UT 84542
 (Owner's Mailing Address) (City) (State) (Zip Code)

(Continued on page 2)

ENTERED
SEP 10 2018
BY: PDS

4242508

ATTACH TO

#353

See Re'Ann

UNITED STATES
DEPARTMENT OF THE INTERIOR
BUREAU OF LAND MANAGEMENT
MAINTENANCE FEE WAIVER CERTIFICATION

535
[Signature]

364643

FORM APPROVED
OMB NO. 1004-0114
Expires: January 31, 2020

SEE INSTRUCTIONS ON PAGE 2

- This small miner waiver is filed for the assessment year beginning on September 1, 2018 and ending on September 1, 2019
- The undersigned and all related parties owned ten or fewer mining claims, mill, or tunnel sites located and maintained on Federal lands in the United States of America on September 1, 2018.
- The undersigned have performed the assessment work required by law for each mining claim listed prior to filing this waiver and understand that by filing this form, the undersigned must file an affidavit of assessment work with the Bureau of Land Management (BLM) by the December 30th following the filing of this waiver.
- The undersigned understand that if the assessment work obligation has not yet come due under 30 U.S.C. 28 (for those claims in their first assessment year only), a notice of intent to hold reciting this condition must be recorded by the December 30th following the filing of this waiver.
- The undersigned understand that mill and tunnel sites may also be listed on this waiver and be waived from payment of the maintenance fee, and that a notice of intent to hold for these sites is required to be filed with the BLM by the December 30th following the filing of this waiver.
- The undersigned understand and acknowledge that pursuant to 43 U.S.C. 1212 and 18 U.S.C. 1001, the filing or recording of a false, fictitious, or fraudulent document with the BLM may result in a fine of up to \$250,000, a prison term not to exceed five years, or both.
- The mining claims, mill or tunnel sites for which this waiver from payment of the maintenance fees is requested are:

| CLAIM OR SITE NAME | BLM RECORDATION SERIAL NUMBER |
|---------------------------|-------------------------------|
| 1. AMC. 364643 Sparky #1 | 3829 175 BK 4240 pg 406 (913) |
| 2. AMC. 364644 Sparky #2 | 3829 176 BK 4240 pg 407 |
| 3. AMC. 364645 Sparky #3 | 3829 177 BK 4240 pg 408 |
| 4. AMC. 364646 Sparky #4 | 3829 178 BK 4240 pg 409 |
| 5. AMC. 364647 Sparky #5 | 3829 179 BK 4240 pg 410 |
| 6. AMC. 364651 Sparky #9 | 3829 183 BK 4240 pg 414 |
| 7. AMC. 364652 Sparky #10 | 3829 184 BK 4240 pg 415 |
| 8. | |
| 9. | |
| 10. | |

RECEIVED
BLM AZ STATE OFFICE
PHOENIX, ARIZONA
SEP - 11 P 3:01

The owner(s) (claimants) of the above mining claims and sites are:

Michael D. Marshall - (Co1%) *Michael D. Marshall*
(Owner's Name - Please Print) (Owner's Signature)
P.O. Box 153 Morristown AZ 85342
(Owner's Mailing Address) (City) (State) (Zip Code)

Sandra J. Marshall - (19%) *Michael D. Marshall* By Proxy
(Owner's Name - Please Print) (Owner's Signature)
P.O. Box 153 Morristown AZ 85342
(Owner's Mailing Address) (City) (State) (Zip Code)

Sandie Taxiguchi - (60%) *Michael D. Marshall* By Proxy
(Owner's Name - Please Print) (Owner's Signature)
265 W. 1500 N. Vernal UT 84078
(Owner's Mailing Address) (City) (State) (Zip Code)

Randy Curtis *Michael D. Marshall* By Proxy
(Owner's Name - Please Print) (Owner's Signature)
290 So. 50W. Wellington UT 84542
(Owner's Mailing Address) (City) (State) (Zip Code)

| | | | |
|-------------------------------|---------------------|---------|------------|
| (Owner's Name - Please Print) | (Owner's Signature) | | |
| (Owner's Mailing Address) | (City) | (State) | (Zip Code) |
| (Owner's Name - Please Print) | (Owner's Signature) | | |
| (Owner's Mailing Address) | (City) | (State) | (Zip Code) |
| (Owner's Name - Please Print) | (Owner's Signature) | | |
| (Owner's Mailing Address) | (City) | (State) | (Zip Code) |
| (Owner's Name - Please Print) | (Owner's Signature) | | |
| (Owner's Mailing Address) | (City) | (State) | (Zip Code) |

18 U.S.C. 1001 and 43 U.S.C. 1212 make it a crime for any person knowingly and willfully to make to any department or agency of the United States any false, fictitious or fraudulent statements or representations as to any matter within its jurisdiction.

INSTRUCTIONS

1. This certification is made under the provisions of 43 U.S.C. § 1744 and 30 U.S.C. §28-28k and the regulations thereunder (43 CFR Part 3830).
2. The claimant(s) must fill in the dates in paragraph 1 for the beginning and ending of the assessment year for which this waiver is sought.
3. The claimant(s) must fill in the date in paragraph 2 for the beginning of the assessment year for which this waiver is sought.
4. All claim and site names and BLM serial numbers must be listed for the mining claims, mill sites, and tunnel sites for which the waiver is sought.
5. All owners of the mining claims, mill sites, and tunnel sites and their addresses must be given.
6. This waiver form must be signed by all the claimants or their designated agent, in original form. If an agent is designated, a notarized designation of agent, signed by all of the claimants with proper address given, must be submitted with this waiver.
7. This form must be filed no later than September 1st for the upcoming assessment year in the BLM State Office where the mining claims or sites are recorded, or the waiver cannot be granted by the BLM. (Example: To obtain a waiver for the assessment year 2012, which begins on September 1, 2011, you must qualify for and file for a waiver no later than September 1, 2011, in the proper BLM State Office.)
8. For all mining claims which require assessment work, you must record an affidavit of labor on or before the December 30th immediately following the filing of this waiver. For all other mining claims or sites waived, you must record a notice of intent to hold on or before the December 30th immediately following the filing of this waiver.
9. Mill and tunnel sites may also be listed on this waiver and be waived from payment of the maintenance fee. A notice of intent to hold for these sites is required to be filed by the December 30th following the filing of this waiver.

FOR OFFICIAL USE ONLY

Michael W. Marshall
P.O. Box 153
Morristown, AZ 85342

CERTIFIED MAIL®

PHOENIX



AZ 85342
30 AUG 2018
PM 10 0

7017 1450 0000 8326 4433

United States
Department of the Interior
Bureau of Land Management
Arizona State Office
One No. Central Ave, Suite 800
Phoenix, AZ-85004-4427

8500434427 C041



02 1P

\$ 006.700

0001918682 AUG 30 2018

MAILED FROM ZIP CODE 85342

PHOENIX, ARIZONA

2018 SEP -4 P 3:07

RECEIVED
BLM AZ STATE OFFICE

When Recorded Return Document to:

Michael D. Marshall
PO BOX 153
MORRISTOWN, AZ. 85342



Check here is this is a change of address.

Amc 364643

Telephone: 623-388-2318

E-mail address: JINXSA@Q.COM

AFFIDAVIT OF PERFORMANCE OF ANNUAL WORK

1. State of Arizona, County of Yavapai ss:

2. I (Name) Michael D. Marshall

3. Reside at (Address) PO BOX 153

RECEIVED
BLM AZ STATE OFFICE
2018 AUG 21 P 1:51
PHOENIX, ARIZONA
BLM
Date
Stamp

City MORRISTOWN County Maricopa

State AZ zip 85342 being duly sworn, depose and say that I am a citizen of the United States, more than eighteen years of age, and that all of the facts set forth in this affidavit, subject to the provisions and penalties of 18 U.S.C. 1001 pertaining to the filing of false, fictitious, or fraudulent statements with the United States, are true and correct according to the best of my knowledge, information and belief.

4. Owner's name and address (If not shown in Items 1-3 above).

5. That I am personally acquainted with the mining claim(s). The work and improvements were made by and at the expense of the owner(s) of said claim(s). Said contiguous group of claims, listed on this document, are situated in the

(optional) Mining District; _____ County, Arizona.

| Line No. | AMC NUMBER | CLAIM/SITE NAME | COUNTY RECORDER DATA (If available) | TWP | RNG | SEC |
|----------|------------|-----------------|-------------------------------------|-------|-----|--------------|
| 1 | 364643 | SPARKY#1 | 3829175 BK 4240 pg 406 | 8N/7N | 4W | 35/2 |
| 2 | 364644 | SPARKY#2 | 3829176 BK 4240 pg 407 | 8N/7N | 4W | 35/36 1/2 |
| 3 | 364645 | SPARKY#3 | 3829177 BK 4240 pg 408 | 8N/7N | 4W | 36/1 |
| 4 | 364646 | SPARKY#4 | 3829178 BK 4240 pg 409 | 8N | 4W | 35/36 |
| 5 | 364647 | SPARKY#5 | 3829179 BK 4240 pg 410 | 8N | 4W | 35/36 |
| 6 | 364651 | SPARKY#9 | 3829183 BK 4240 pg 414 | 8N/7N | 4W | 36/1 |

MAINTENANCE WAIVER

ATTACHED

Form: MCF108
Revised July 2014
Page 1 of 2

ENTERED
AUG 30 2018
BY: [Signature]

RECEIVED
BLM AZ STATE OFFICE
2018 AUG 21 P 1:53
PHOENIX, ARIZONA

| | | | | | | |
|----|--------|-----------|----------------------|----------|----|------|
| 7 | 364652 | SPARKY#10 | 3829 184 BK 4240 415 | 8N 7N | 4W | 5362 |
| 8 | | | | | | |
| 9 | | | | | | |
| 10 | | | | | | |

6. That between the dates starting at 12 o'clock noon on September 1, 20 17 and ending at 12 o'clock noon on September 1, 20 18 at least \$ 1400.00 dollars worth of work and improvements were done and performed upon said claim(s) or upon one or more of a contiguous group of claims for the benefit of all, wholly or partly outside of a contiguous group of claims for the benefit of all, not including the location work.

7. That the following persons were employed to perform the work and improvements described herein: Michael D. Marshall, 7 days, Sandie Taniguchi (2 days) Jeff Taniguchi (2 days)

8. That the work and improvements performed were: Replaced broken & missing posts Reset signs, digging & checking minerals, CRUSHING ORE & TESTING, All work done by hand with shovels, picks, ECT, picking garbage up left by dirty people


9. Dated: 8-7-18 Signature: Sandra Marshall

SUBSCRIBED AND SWORN TO before me, a Notary Public, this 7th day of August 2018

By: Sandra Marshall

Notary Public Greg Colvin

My Commission Expires 10-08-2019



Bureau of Land Management
Arizona State Office
www.blm.gov/az

No. of Claims: _____ x \$10 = _____
 Check No.: _____ Init. _____
 Receipt No.: 4242508
 For BLM Use Only

Form: MCF108
Revised July 2014
Page 2 of 2

Michael D. Marshall
P.O. Box 153
Morristown, AZ. 85342



7017 1450 0000 8326 4396



02 1P
0001918682 AUG 17 2011
MAILED FROM ZIP CODE 85042

RECEIVED

2018 AUG 21 P 1:50

PHOENIX, ARIZONA

United States
Department of the Interior
Bureau of Land Management
Arizona State office
1 North Central ave. Suite 800
Phoenix, AZ - 85004-4427

8500484427 C041



United States Department of the Interior
Bureau of Land Management
 DIV OF LANDS, MINRLS & ENERGY
 ONE N CENTRAL AVE
 PHOENIX, AZ 85004 -4427
 Phone: 602-417-9200

Receipt

No: 4242508

| | |
|--|--|
| Transaction #: 4357938 | |
| Date of Transaction: 08/23/2018 | |
| CUSTOMER: | |
| MICHAEL D MARSHALL PO BOX 153 MORRISTOWN, AZ 85342-0153 US | |

| LINE # | QTY | DESCRIPTION | REMARKS | UNIT PRICE | TOTAL |
|---------------|------|--|----------------|------------|----------------|
| 1 | 1.00 | LOCATABLE MINERALS / MINING CLAIMS- NOT NEW-UNADJUD, ONE AUTH NO. ONLY / MINING CLAIM MONEY RECEIVED CASES: AMC364643/\$70.00 | POL 2018/7 WAV | - n/a - | 70.00 |
| TOTAL: | | | | | \$70.00 |

| PAYMENT INFORMATION | | | |
|---------------------|-----------|---|----------------------|
| 1 | AMOUNT: | 70.00 | POSTMARKED: N/A |
| | TYPE: | CHECK | RECEIVED: 08/21/2018 |
| | CHECK NO: | 2160 | |
| | NAME: | MARSHALL, MICHAEL D BOX 153 MORRISTOWN AZ 85342-0153 US | |

| |
|---------|
| REMARKS |
| |

This receipt was generated by the automated BLM Collections and Billing System and is a paper representation of a portion of the official electronic record contained therein.

AMC 364643

426

Handwritten signature/initials

Form 3830-2
(January 2017)

UNITED STATES
DEPARTMENT OF THE INTERIOR
BUREAU OF LAND MANAGEMENT

MAINTENANCE FEE WAIVER CERTIFICATION

FORM APPROVED
OMB NO. 1004-0114
Expires: January 31, 2020

SEE INSTRUCTIONS ON PAGE 2

1. This small miner waiver is filed for the assessment year beginning on September 1, ~~2016~~²⁰¹⁷ and ending on September 1, ~~2017~~²⁰¹⁸.
2. The undersigned and all related parties owned ten or fewer mining claims, mill, or tunnel sites located and maintained on Federal lands in the United States of America on September 1, ~~2014~~²⁰¹⁷.
3. The undersigned have performed the assessment work required by law for each mining claim listed prior to filing this waiver and understand that by filing this form, the undersigned must file an affidavit of assessment work with the Bureau of Land Management (BLM) by the December 30th following the filing of this waiver.
4. The undersigned understand that if the assessment work obligation has not yet come due under 30 U.S.C. 28 (for those claims in their first assessment year only), a notice of intent to hold reciting this condition must be recorded by the December 30th following the filing of this waiver.
5. The undersigned understand that mill and tunnel sites may also be listed on this waiver and be waived from payment of the maintenance fee, and that a notice of intent to hold for these sites is required to be filed with the BLM by the December 30th following the filing of this waiver.
6. The undersigned understand and acknowledge that pursuant to 43 U.S.C. 1212 and 18 U.S.C. 1001, the filing or recording of a false, fictitious, or fraudulent document with the BLM may result in a fine of up to \$250,000, a prison term not to exceed five years, or both.
7. The mining claims, mill or tunnel sites for which this waiver from payment of the maintenance fees is requested are:

| CLAIM OR SITE NAME | BLM RECORDATION SERIAL NUMBER |
|-----------------------------|-------------------------------|
| 1. AMC, 364643 - SPARKY #1 | 3829175BK 4240 pg 406 |
| 2. AMC, 364644 - SPARKY #2 | 3829176BK 4240 pg 407 |
| 3. AMC, 364645 - SPARKY #3 | 3829177BK 4240 pg 408 |
| 4. AMC, 364646 - SPARKY #4 | 3829178BK 4240 pg 409 |
| 5. AMC, 364647 - SPARKY #5 | 3829179BK 4240 pg 410 |
| 6. AMC, 364651 - SPARKY #9 | 3829183BK 4240 pg 414 |
| 7. AMC, 364652 - SPARKY #10 | 3829184BK 4240 pg 415 |
| 8. | |
| 9. | |
| 10. | |

RECEIVED
BLM AZ STATE OFFICE
PHOENIX, ARIZONA
2017 AUG 24 PM 3:30

The owner(s) (claimants) of the above mining claims and sites are:

Michael D. Marshall - (01%) *Michael D. Marshall*
 (Owner's Name - Please Print) (Owner's Signature)
 P.O. Box 153 Morrystown, AZ 85342
 (Owner's Mailing Address) (City) (State) (Zip Code)

Sandra J. Marshall - (19%) *Michael D. Marshall By Proxy*
 (Owner's Name - Please Print) (Owner's Signature)
 P.O. Box 153 Morrystown AZ 85342
 (Owner's Mailing Address) (City) (State) (Zip Code)

Sandie Taniguchi - (60%) *Michael D. Marshall - by proxy*
 (Owner's Name - Please Print) (Owner's Signature)
 265W. 1500N. Vernal UT 84078
 (Owner's Mailing Address) (City) (State) (Zip Code)

Randy Curtis *Michael D. Marshall - by proxy*
 (Owner's Name - Please Print) (Owner's Signature)
 290S. 50W. #8247 Wellington UT 84542
 (Owner's Mailing Address) (City) (State) (Zip Code)


(Continued on page 2)

ENTERED
SEP 12 2017
BY: *fw*

nmw

5111

1111



PHOENIX, ARIZONA

MAY 19 5 33 PM

DTM VA STATE OFFICE
RECEIVED

PHOENIX, ARIZONA
MAY 19 5 33 PM
DTM VA STATE OFFICE
RECEIVED

AMC 364643

Michael D Marshall has my proxy to sign for these claims.

Claim or Site Name

- AMC. 364643 Sparky #1
- AMC. 364644 Sparky #2
- AMC. 364645 Sparky #3
- AMC. 364646 Sparky #4
- AMC. 364647 Sparky #5
- AMC. 364651 Sparky #9
- AMC. 364652 Sparky #10

RECEIVED
BLM AZ STATE OFFICE
2015 AUG 24 P 3:37
PHOENIX, ARIZONA

Sandra J. Marshall

Name (print)

Sandra Marshall

Signature

P.O. Box 153 Morristown, AZ 85342

Address

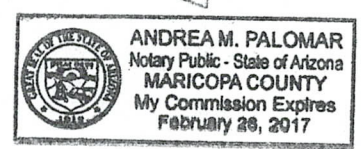
State of Arizona

County of Maricopa

RECEIVED
BLM AZ STATE OFFICE
2016 OCT 25 PM 3:17
PHOENIX, ARIZONA

Subscribed and sworn/affirmed to before me this 20th day of August, 2015, by Sandra J. Marshall

Andrea M. Palomar



My Commission Expires Feb. 26, 2017

These POAs correct the waiver deficiency

Michael D Marshall has m...xy to sign for these claims

Claim or Site Name

- AMC. 364643 Sparky #1
- AMC. 364644 Sparky #2
- AMC. 364645 Sparky #3
- AMC. 364646 Sparky #4
- AMC. 364647 Sparky #5
- AMC. 364651 Sparky #9
- AMC. 364652 Sparky #10

Sandie Taniguchi
name (print)

Sandie Taniguchi
signature

265 W. 1500 N.
address

Second Mt 84078

State of Utah
County of Uintah

Subscribed and sworn/affirmed to before me this 4 day of June


20 15, by Sandie Taniguchi

Meagen Porel
Notary Public

My Commission Expires: 9/29/2016

RECEIVED
BLM AZ STATE OFFICE
2016 OCT 25 PM 3:17
PHOENIX, ARIZONA

RECEIVED
BLM AZ STATE OFFICE
2015 AUG 10 P 3:29
PHOENIX, ARIZONA



Michael D Marshall has my proxy to sign for these claims

Claim or Site Name

- AMC. 364643 Sparky #1
- AMC. 364644 Sparky #2
- AMC. 364645 Sparky #3
- AMC. 364646 Sparky #4
- AMC. 364647 Sparky #5
- AMC. 364651 Sparky #9
- AMC. 364652 Sparky #10

RECEIVED
BLM A7 STATE OFFICE
2016 OCT 25 PM 3:17
PHOENIX, ARIZONA

12TH OF JUNE 2015

BRANDI CURTIS

name (print)


Brandi Curtis

signature

290 S 80 W

address

STATE OF UTAH
COUNTY OF CARBON
Brandi D'Ambrosio



WELLINGTON

UT

84542

RECEIVED
BLM A7 STATE OFFICE
2015 AUG 10 P 3:29
PHOENIX, ARIZONA

When Recorded Return Document to:

Michael D. Marshall
P.O. Box 153
Morristown, AZ. 85342

2017-0041268
08/14/2017 10:51:57 AM
Leslie M. Hoffman
OFFICIAL RECORDS OF YAVAPAI COUNTY \$15.00
MICHAEL MARSHALL

ADL

Page: 1 of 4

364643

Check here is this is a change of address.

Telephone: 623-388-2318

E-mail address: JINX52@q.com

AFFIDAVIT OF PERFORMANCE OF ANNUAL WORK

1. State of Arizona, County of Yavapai ss:


2. I (Name) Michael D. Marshall

3. Reside at (Address) P.O. Box 153

City MORRISTOWN County Maricopa

State AZ Zip 85342 being duly sworn, depose and say that I am a citizen of the United States, more than eighteen years of age, and that all of the facts set forth in this affidavit, subject to the provisions and penalties of 18 U.S.C. 1001 pertaining to the filing of false, fictitious, or fraudulent statements with the United States, are true and correct according to the best of my knowledge, information and belief.

4. Owner's name and address (If not shown in Items 1-3 above).



5. That I am personally acquainted with the mining claim(s). The work and improvements were made by and at the expense of the owner(s) of said claim(s). Said contiguous group of claims, listed on this document, are situated in the


(optional) Mining District; _____ County, Arizona.

| Line No. | AMC NUMBER | CLAIM/SITE NAME | COUNTY RECORDER DATA (If available) | TWP | RNG | SEC |
|----------|------------|-----------------|-------------------------------------|-------|-----|-------|
| 1 | 364643 | Sparky #1 | 3829175 BK 4240 PG 406 | 8N 4W | 4W | 35/2 |
| 2 | 364644 | Sparky #2 | 3829176 BK 4340 PG 407 | 8N 4W | 4W | 35/36 |
| 3 | 364645 | Sparky #3 | 3829177 BK 4240 PG 408 | 8N 4W | 4W | 36/1 |
| 4 | 364646 | Sparky #4 | 3829178 BK 4240 PG 409 | 8N 4W | 4W | 35/36 |
| 5 | 364647 | Sparky #5 | 3829179 BK 4240 PG 410 | 8N 4W | 4W | 35/36 |
| 6 | 364651 | Sparky #9 | 3829183 BK 4240 PG 414 | 8N 4W | 4W | 36/1 |

35/36
1/2

MAINTENANCE WAIVER
ATTACHED

Form: MCF108
Revised July 2014
Page 1 of 2



BLM
Date
Stamp

RECEIVED
BLM AZ STATE OFFICE
PHOENIX, ARIZONA
2017 AUG 24 10:36 AM

| | | | | | | |
|----|--------|-------------|---------------------------------|---------|---------|--------|
| 7 | 364652 | Sparky # 10 | 3929184BK4240 ²³ 715 | 8/14/17 | 7/14/17 | 364652 |
| 8 | | | | 8/14/17 | 7/14/17 | |
| 9 | | | | | | |
| 10 | | | | | | |

6. That between the dates starting at 12 o'clock noon on September 1, 20 16 and ending at 12 o'clock noon on September 1, 20 17 at least \$ 11,400.00 dollars worth of work and improvements were done and performed upon said claim(s) or upon one or more of a contiguous group of claims for the benefit of all, wholly or partly outside of a contiguous group of claims for the benefit of all, not including the location work.

7. That the following persons were employed to perform the work and improvements described herein: Michael D. Marshall, Randy Curtis (2 days), Sandy Taniguchi (2 days), Dawson Taniguchi

8. That the work and improvements performed were: put signs posts backup which were shot, knocked down by animals or people, digging & checking minerals, crushing ore & testing, All work done by hand with shovels, picks & ect.


9. Dated: 8-14-17 Signature: Michael D. Marshall

SUBSCRIBED AND SWORN TO before me, a Notary Public, this 14 day of August 2017

By: [Signature]

Notary Public Morghen Shaw

My Commission Expires June 14, 2021



Bureau of Land Management
Arizona State Office
www.blm.gov/az

No. of Claims: 7 x \$10 = 70
 Check No.: 2080 Init. [Signature]
 Receipt No.: 3958440
 For BLM Use Only

United States Department of the Interior
Bureau of Land Management
 DIV OF LANDS, MINRLS & ENERGY
 ONE N CENTRAL AVE
 PHOENIX, AZ 85004 -4427
 Phone: 602-417-9200

Receipt

No: 3958440

| | |
|--|--|
| Transaction #: 4068240 | |
| Date of Transaction: 08/25/2017 | |
| CUSTOMER: | |
| MICHAEL D MARSHALL PO BOX 153 MORRISTOWN, AZ 85342-0153 US | |

| LINE # | QTY | DESCRIPTION | REMARKS | UNIT PRICE | TOTAL |
|---------------|------|--|-------------------|------------|----------------|
| 1 | 1.00 | LOCATABLE MINERALS / MINING CLAIMS- NOT NEW-UNADJUD, ONE AUTH NO. ONLY / MINING CLAIM MONEY RECEIVED CASES: AMC364643/\$70.00 | POL 2017/7 WAV | - n/a - | 70.00 |
| TOTAL: | | | | | \$70.00 |

| PAYMENT INFORMATION | | | |
|---------------------|-----------|--|------------------------|
| 1 | AMOUNT: | 70.00 | POSTMARKED: 08/22/2017 |
| | TYPE: | CHECK | RECEIVED: 08/24/2017 |
| | CHECK NO: | 2080 | |
| | NAME: | MARSHALL, MICHAEL D 40421 N 253RD AVE BOX 153 MORRISTOWN AZ 85342-0153 US | |

| |
|---------|
| REMARKS |
| |

This receipt was generated by the automated BLM Collections and Billing System and is a paper representation of a portion of the official electronic record contained therein.

AMC 364643

Michael D Marshall has my proxy to sign for these claims.

Claim or Site Name

- AMC. 364643 Sparky #1
- AMC. 364644 Sparky #2
- AMC. 364645 Sparky #3
- AMC. 364646 Sparky #4
- AMC. 364647 Sparky #5
- AMC. 364651 Sparky #9
- AMC. 364652 Sparky #10

RECEIVED
BLM AZ STATE OFFICE
2015 AUG 24 P 3: 37
PHOENIX, ARIZONA

Sandra J. Marshall

Name (print)

Sandra Marshall
Signature

P.O. Box 153 Morristown, AZ 85342

Address


State of Arizona

County of Maricopa

RECEIVED
BLM AZ STATE OFFICE
2016 OCT 25 PM 3: 17
PHOENIX, ARIZONA

Subscribed and sworn/affirmed to before me this 20th day of August, 2015, by Sandra J. Marshall

Andrea M. Palomar



My Commission Expires Feb. 26, 2017

These POAs correct the waiver deficiency

Michael D Marshall has ~~m~~ roxy to sign for these claims

Claim or Site Name

- AMC. 364643 Sparky #1
- AMC. 364644 Sparky #2
- AMC. 364645 Sparky #3
- AMC. 364646 Sparky #4
- AMC. 364647 Sparky #5
- AMC. 364651 Sparky #9
- AMC. 364652 Sparky #10

Sandie Taniguchi
name (print)

Sandie Taniguchi
signature

265 W. 1500 N.
address

Seend Mt 84078

State of Utah
County of Uintah

Subscribed and sworn/affirmed to before me this 4 day of June


20 15 by Sandie Taniguchi

Meagen Boehm
Notary Public

My Commission Expires: 9/28/2016

RECEIVED
BLM AZ STATE OFFICE
2016 OCT 25 PM 3:17
PHOENIX, ARIZONA

RECEIVED
BLM AZ STATE OFFICE
2015 AUG 10 P 3:29
PHOENIX, ARIZONA



Michael D Marshall has my proxy to sign for these claims

Claim or Site Name

- AMC. 364643 Sparky #1
- AMC. 364644 Sparky #2
- AMC. 364645 Sparky #3
- AMC. 364646 Sparky #4
- AMC. 364647 Sparky #5
- AMC. 364651 Sparky #9
- AMC. 364652 Sparky #10

RECEIVED
BLM AZ STATE OFFICE
2016 OCT 25 PM 3:17
PHOENIX, ARIZONA

RANDY CURTIS

name (print)

Randy Curtis

signature

290 S 80 W

address

WELLINGTON

UT

845312

12TH OF JUNE 2015
STATE OF UTAH
COUNTY OF CARBON
Brandi D'Ambrosio



RECEIVED
BLM AZ STATE OFFICE
2015 AUG 10 P 3:29
PHOENIX, ARIZONA

UNITED STATES
DEPARTMENT OF THE INTERIOR
BUREAU OF LAND MANAGEMENT
MAINTENANCE FEE WAIVER CERTIFICATION

527

FORM APPROVED
OMB NO. 1004-0114
Expires: October 31, 2016

SEE INSTRUCTIONS ON PAGE 2

- This small miner waiver is filed for the assessment year beginning on September 1, 2016 and ending on September 1, 2016 RWE
- The undersigned and all related parties owned ten or fewer mining claims, mill, or tunnel sites located and maintained on Federal lands in the United States of America on September 1, 2016.
- The undersigned have performed the assessment work required by law for each mining claim listed prior to filing this waiver and understand that by filing this form, the undersigned must file an affidavit of assessment work with the Bureau of Land Management (BLM) by the December 30th following the filing of this waiver.
- The undersigned understand that if the assessment work obligation has not yet come due under 30 U.S.C. 28 (for those claims in their first assessment year only), a notice of intent to hold reciting this condition must be recorded by the December 30th following the filing of this waiver.
- The undersigned understand that mill and tunnel sites may also be listed on this waiver and be waived from payment of the maintenance fee, and that a notice of intent to hold for these sites is required to be filed with the BLM by the December 30th following the filing of this waiver.
- The undersigned understand and acknowledge that pursuant to 43 U.S.C. 1212 and 18 U.S.C. 1001, the filing or recording of a false, fictitious, or fraudulent document with the BLM may result in a fine of up to \$250,000, a prison term not to exceed five years, or both.
- The mining claims, mill or tunnel sites for which this waiver from payment of the maintenance fees is requested are:

| CLAIM OR SITE NAME | BLM RECORDATION SERIAL NUMBER |
|-----------------------------|-------------------------------|
| 1. AMC. 364643 - Sparky #1 | 3829175 BK 4240 pg. 406 |
| 2. AMC. 364644 - Sparky #2 | 3829176 BK 4240 pg. 407 |
| 3. AMC. 364645 - Sparky #3 | 3829177 BK 4240 pg. 408 |
| 4. AMC. 364646 - Sparky #4 | 3829178 BK 4240 pg. 409 |
| 5. AMC. 364647 - Sparky #5 | 3829179 BK 4240 pg. 410 |
| 6. AMC. 364652 - Sparky #9 | 3829183 BK 4240 pg. 414 |
| 7. AMC. 364652 - Sparky #10 | 3829184 BK 4240 pg. 415 |
| 8. | |
| 9. | |
| 10. | |

RECEIVED
JAN 18 2016
PHOENIX, ARIZONA

The owner(s) (claimants) of the above mining claims and sites are:

Michael D. Marshall - (01%) Michael D. Marshall
(Owner's Name - Please Print) (Owner's Signature)
P.O. Box 153 Morristown AZ. 85342
(Owner's Mailing Address) (City) (State) (Zip Code)

Sandra J. Marshall - (19%) Michael D. Marshall
(Owner's Name - Please Print) (Owner's Signature) *By proxy*
P.O. Box 153 Morristown AZ. 85342
(Owner's Mailing Address) (City) (State) (Zip Code)

Sandie Taniguchi - (60%) Michael D. Marshall
(Owner's Name - Please Print) (Owner's Signature) *By proxy*
265 W - 1500 N. Vernal UT. 84078
(Owner's Mailing Address) (City) (State) (Zip Code)

Randy Curtis Michael D. Marshall
(Owner's Name - Please Print) (Owner's Signature) *By proxy*
290 S. 50 W. Wellington UT. 84154
(Owner's Mailing Address) (City) (State) (Zip Code)

(Continued on page 2)

*destroyed. Witnessed
Rodrick
January 30, 2017.

This corrected waiver (current form) was received originally Oct 25, 2016, along with current POAs. However, the doc. was accidentally *

| | |
|-------------------------------|---------------------------|
| (Owner's Name - Please Print) | (Owner's Signature) |
| (Owner's Mailing Address) | (City) (State) (Zip Code) |
| | |
| (Owner's Name - Please Print) | (Owner's Signature) |
| (Owner's Mailing Address) | (City) (State) (Zip Code) |
| | |
| (Owner's Name - Please Print) | (Owner's Signature) |
| (Owner's Mailing Address) | (City) (State) (Zip Code) |
| | |
| (Owner's Name - Please Print) | (Owner's Signature) |
| (Owner's Mailing Address) | (City) (State) (Zip Code) |

18 U.S.C. 1001 and 43 U.S.C. 1212 make it a crime for any person knowingly and willfully to make to any department or agency of the United States any false, fictitious or fraudulent statements or representations as to any matter within its jurisdiction.

INSTRUCTIONS

1. This certification is made under the provisions of 43 U.S.C. § 1744 and 30 U.S.C. §28-28k and the regulations thereunder (43 CFR Part 3830).
2. The claimant(s) must fill in the dates in paragraph 1 for the beginning and ending of the assessment year for which this waiver is sought.
3. The claimant(s) must fill in the date in paragraph 2 for the beginning of the assessment year for which this waiver is sought.
4. All claim and site names and BLM serial numbers must be listed for the mining claims, mill sites, and tunnel sites for which the waiver is sought.
5. All owners of the mining claims, mill sites, and tunnel sites and their addresses must be given.
6. This waiver form must be signed by all the claimants or their designated agent, in original form. If an agent is designated, a notarized designation of agent, signed by all of the claimants with proper address given, must be submitted with this waiver.
7. This form must be filed no later than September 1st for the upcoming assessment year in the BLM State Office where the mining claims or sites are recorded, or the waiver cannot be granted by the BLM. (Example: To obtain a waiver for the assessment year 2012, which begins on September 1, 2011, you must qualify for and file for a waiver no later than September 1, 2011, in the proper BLM State Office.)
8. For all mining claims which require assessment work, you must record an affidavit of labor on or before the December 30th immediately following the filing of this waiver. For all other mining claims or sites waived, you must record a notice of intent to hold on or before the December 30th immediately following the filing of this waiver.
9. Mill and tunnel sites may also be listed on this waiver and be waived from payment of the maintenance fee. A notice of intent to hold for these sites is required to be filed by the December 30th following the filing of this waiver.

RECEIVED
 BLM AZ STATE OFFICE
 2017 JAN 18 A 9:18
 PHOENIX, ARIZONA

FOR OFFICIAL USE ONLY

UNITED STATES
DEPARTMENT OF THE INTERIOR
BUREAU OF LAND MANAGEMENT

527

FORM APPROVED
OMB NO. 1004-0114
Expires: August 31, 2013

MAINTENANCE FEE WAIVER CERTIFICATION

A.H.

364643

SEE INSTRUCTIONS ON PAGE 2

- This small miner waiver is filed for the assessment year beginning on September 1, 2015 and ending on September 1, 2016
- The undersigned and all related parties owned ten or fewer mining claims, mill, or tunnel sites located and maintained on Federal lands in the United States of America on September 1, 2016.
- The undersigned have performed the assessment work required by law for each mining claim listed prior to filing this waiver and understand that by filing this form, an affidavit of assessment work must be recorded by the December 30th following the filing of this waiver.
- The undersigned understand that if the assessment work obligation has not yet come due under 30 U.S.C. 28 (for those claims in their first assessment year only), a notice of intent to hold reciting this condition must be recorded by the December 30th following the filing of this waiver.
- The undersigned understand that mill and tunnel sites may also be listed upon this waiver and be waived from payment of the maintenance fee, and that a notice of intent to hold for these sites is required to be recorded by the December 30th immediately following the filing of this waiver.
- The undersigned understand and acknowledge that pursuant to 43 U.S.C. 1212 and 18 U.S.C. 1001, the filing or recording of a false, fictitious, or fraudulent document with the Bureau of Land Management may result in a fine of up to \$250,000, a prison term not to exceed five years, or both.
- The mining claims, mill or tunnel sites for which this waiver from payment of the maintenance fees is requested are:

| CLAIM OR SITE NAME | BLM RECORDATION SERIAL NUMBER |
|-----------------------------|-------------------------------|
| 1. AMC. 364643 - Sparky # 1 | 3829175BK 4240 pg. 406 ✓ |
| 2. AMC. 364644 - Sparky # 2 | 3829176BK 4240 pg. 407 |
| 3. AMC. 364645 Sparky # 3 | 3829177BK 4240 pg. 408 |
| 4. AMC. 364646 Sparky # 4 | 3829178BK 4240 pg. 409 |
| 5. AMC. 364647 Sparky # 5 | 3829179BK 4240 pg. 410 |
| 6. AMC. 364651 Sparky # 9 | 3829183BK 4240 pg. 414 |
| 7. AMC. 364652 Sparky # 10 | 3829184BK 4240 pg. 415 |
| 8. | |
| 9. | |
| 10. | |

The owner(s) (claimants) of the above mining claims and sites are:

Michael D. Marshall - (100%) *Michael D. Marshall*
 (Owner's Name - Please Print) (Owner's Signature)

P.O. Box 153
 (Street or P.O. Box)

Morristown AZ 85342
 (City) (State) (Zip Code)

Sandra J. Marshall - (19%) *Michael D. Marshall*
 (Owner's Name - Please Print) (Owner's Signature)
 BY PROXY

P.O. Box 153
 (Street or P.O. Box)

Morristown AZ 85342
 (City) (State) (Zip Code)

Gandie Taniguchi - (60%) *Michael D. Marshall*
 (Owner's Name - Please Print) (Owner's Signature)
 BY PROXY

265W. 1500N
 (Street or P.O. Box)


Vernal UTak 84075
 (City) (State) (Zip Code)

This wur was not originally filed w/ current POAs - but current POAs were timely rec'd 10-25-16 but the wur was not anticipated R2 12-18-16

PHOENIX, ARIZONA

22 SEP 29 2016

NL
9-8
RS



RECEIVED BLM AZ STATE OFFICE

Randy Curtis

(Owner's Name - Please Print)

2905. 50W

(Street or P.O. Box)

Michael D. Marshall

(Owner's Signature)

By proxy
Wellington

(City)

Utah 84542

(State)

(Zip Code)

(Owner's Name - Please Print)

(Owner's Signature)

(Street or P.O. Box)

(City)

(State)

(Zip Code)

(Owner's Name - Please Print)

(Owner's Signature)

(Street or P.O. Box)

(City)

(State)

(Zip Code)

(Owner's Name - Please Print)

(Owner's Signature)

(Street or P.O. Box)

(City)

(State)

(Zip Code)

(Owner's Name - Please Print)

(Owner's Signature)

(Street or P.O. Box)

(City)

(State)

(Zip Code)

RECEIVED
BLM AZ STATE OFFICE
2011 JUN 29 P 3:22
PHOENIX, ARIZONA

Title 18 U.S.C. Section 1001 and Title 43 U.S.C. Section 1212 makes it a crime for any person knowingly and willfully to make to any department or agency of the United States any false, fictitious or fraudulent statements or representations as to any matter within its jurisdiction.

INSTRUCTIONS

1. This certification is made under the provisions of §1744 of Title 43 and § 28-28k of Title 30 of the United States Code; and the regulations thereunder (43 CFR Part 3830).
2. The claimant(s) must fill in the dates in paragraph 1 for the beginning and ending of the assessment year for which this waiver is sought.
3. The claimant(s) must fill in the date in paragraph 2 for the beginning of the assessment year for which this waiver is sought.
4. All claim and site names and Bureau of Land Management (BLM) serial numbers must be listed for the mining claims, mill sites, and tunnel sites for which the waiver is sought.
5. All owners of the mining claims, mill sites, and tunnel sites and their addresses must be given.
6. This waiver form must be signed by all the claimants or their designated agent, in original form. If an agent is designated, a notarized designation of agent, signed by all of the claimants with proper address given, must be submitted with this waiver.
7. This form must be filed no later than September 1st for the upcoming assessment year in the BLM State Office where the mining claims or sites are recorded, or the waiver cannot be granted by the BLM. (Example: To obtain a waiver for the assessment year 2012, which begins on September 1, 2011, you must qualify for and file for a waiver no later than September 1, 2011, in the proper BLM State Office.)
8. For all mining claims which require assessment work, you must record an affidavit of labor on or before the December 30th immediately following the filing of this waiver. For all other mining claims or sites waived, you must record a notice of intent to hold on or before the December 30th immediately following the filing of this waiver.
9. Mill and tunnel sites may also be listed upon this waiver and be waived from payment of the maintenance fee. A notice of intent to hold for these sites is required to be filed by the December 30th following the filing of this waiver.

FOR OFFICIAL USE ONLY

PHOENIX, ARIZONA

2011 JUN 29 P 3:22

RECEIVED


When Recorded Return Document to:
Michael D. Marshall
P.O. Box 153
Morristown, AZ, 85342



Check here if this is a change of address.
 Telephone: 623-388-2318
 E-mail address: JINX52@q.com

AFFIDAVIT OF PERFORMANCE OF ANNUAL WORK

1. State of Arizona, County of Yavapai SS:
 2. I (Name) Michael D. Marshall
 3. Reside at (Address) P.O. Box 153
 City Morristown County Maricopa



State AZ Zip 85342 being duly sworn, depose and say that I am a citizen of the United States, more than eighteen years of age, and that all of the facts set forth in this affidavit, subject to the provisions and penalties of 18 U.S.C. 1001 pertaining to the filing of false, fictitious, or fraudulent statements with the United States, are true and correct according to the best of my knowledge, information and belief.

4. Owner's name and address (If not shown in Items 1-3 above).

5. That I am personally acquainted with the mining claim(s). The work and improvements were made by and at the expense of the owner(s) of said claim(s). Said contiguous group of claims, listed on this document, are situated in the

(optional) Mining District; _____ County, Arizona.

| Line No. | AMC NUMBER | CLAIM/SITE NAME | COUNTY RECORDER DATA (If available) | TWP | RNG | SEC |
|----------|------------|-----------------|-------------------------------------|----------|-----|-------|
| 1 | 364643 | SPARKY # 1 | 3829175BK4240 pg 406 | 8N 7W | 4W | 35/2 |
| 2 | 364644 | SPARKY # 2 | 3829176BK4240 pg 407 | 8N 7W | 4W | 35/36 |
| 3 | 364645 | SPARKY # 3 | 3829177BK4240 pg 408 | 8N 7W | 4W | 36/1 |
| 4 | 364646 | SPARKY # 4 | 3829178BK4240 pg 409 | 8N 7W | 4W | 35/36 |
| 5 | 364647 | SPARKY # 5 | 3829179BK4240 pg 410 | 8N 7W | 4W | 35/36 |
| 6 | 364651 | SPARKY # 9 | 3829183BK4240 pg 414 | 8N 7W | 4W | 36/1 |

MAINTENANCE WAIVER
 ATTACHED

RECEIVED
BLM AZ STATE OFFICE
2016 AUG 29 P 3:22
PHOENIX, ARIZONA
BLM
Date
Stamp

| | | | | | | | |
|----|--------|------------|---------------------------------|------|------|------|------|
| 7 | 364652 | Sparky #10 | 3829184 BK N 240 ⁴¹⁵ | 8/15 | 8/15 | 8/15 | 8/15 |
| 8 | | | | | | | |
| 9 | | | | | | | |
| 10 | | | | | | | |

6. That between the dates starting at 12 o'clock noon on September 1, 20 15 and ending at 12 o'clock noon on September 1, 20 16 at least \$ 1600.00 dollars worth of work and improvements were done and performed upon said claim(s) or upon one or more of a contiguous group of claims for the benefit of all, wholly or partly outside of a contiguous group of claims for the benefit of all, not including the location work.

7. That the following persons were employed to perform the work and improvements described herein: Michael D. Marshall, Jeff Taniguchi (2-days) Sandie Taniguchi (2-days)

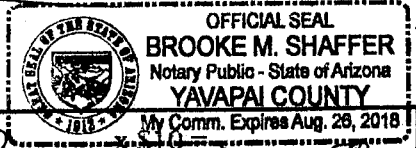
8. That the work and improvements performed were: Replacing signs + claim posts which were shot, pulled out by animals or people, digging + checking minerals, crushing ore rocks + testing, all work done by hand with shovels, picks - ect.

9. Dated: 8-16-16 Signature: Michael D. Marshall

SUBSCRIBED AND SWORN TO before me, a Notary Public, this 17 day of Aug. 20 16

By: Michael D. Marshall

Notary Public [Signature]
My Commission Expires 8-26-18




Bureau of Land Management
Arizona State Office
www.az.blm.gov

No. of Claims: 7
Check No.: 1987 Init. [Signature]
Receipt No.: 3646923
For BLM Use Only

Michael D. Marshall
P.O. Box 153
Morristown, AZ
85342



7015 0640 0007 3592 7408



UNITED STATES POSTAGE
PITNEY BOWES
02 1P \$ 006.47⁰
0001918682 AUG 26 2016
MAILED FROM ZIP CODE 85342

U.S. Department of the Interior
Bureau of Land Management
Arizona State office
1 North central ave, Suite 800
Phoenix, AZ 85004

RECEIVED
BLM AZ STATE OFFICE
2016 AUG 29 P 3:22
PHOENIX, ARIZONA

8500484427 C041



**United States Department of the Interior
Bureau of Land Management**

DIV OF LANDS, MINRLS & ENERGY
ONE N CENTRAL AVE
PHOENIX, AZ 85004 -4427
Phone: 602-417-9200

Receipt

No: 3646923

| | |
|--|--|
| Transaction #: 3750907 | |
| Date of Transaction: 08/30/2016 | |
| CUSTOMER: | |
| MICHAEL D MARSHALL PO BOX 153 MORRISTOWN, AZ 85342-0153 US | |

| LINE # | QTY | DESCRIPTION | REMARKS | UNIT PRICE | TOTAL |
|---------------|------|--|--------------------------------|------------|----------------|
| 1 | 1.00 | LOCATABLE MINERALS / MINING CLAIMS-NOT NEW-UNADJUD, ONE AUTH NO. ONLY / MINING CLAIM MONEY RECEIVED CASES: AMC364643/\$70.00 | WAIVER 2017 - 7 / POL 2016 - 7 | - n/a - | 70.00 |
| TOTAL: | | | | | \$70.00 |

| PAYMENT INFORMATION | | | | | |
|---------------------|-----------|---|-------------|------------|--|
| 1 | AMOUNT: | 70.00 | POSTMARKED: | 08/26/2016 | |
| | TYPE: | CHECK | RECEIVED: | 08/29/2016 | |
| | CHECK NO: | 1987 | | | |
| | NAME: | MARSHALL, MICHAEL D 40421 N 253RD AVE MORRISTOWN AZ 85342-0153 US | | | |

| |
|---------|
| REMARKS |
| |

This receipt was generated by the automated BLM Collections and Billing System and is a paper representation of a portion of the official electronic record contained therein.

ENTERED
SEP - 1 2016
BY: *[Signature]*

UNITED STATES
DEPARTMENT OF THE INTERIOR
BUREAU OF LAND MANAGEMENT

1198

Amc 364643

MAINTENANCE FEE WAIVER CERTIFICATION

FORM APPROVED
OMB NO. 1004-0114
Expires: October 31, 2016

SEE INSTRUCTIONS ON PAGE 2

- This small miner waiver is filed for the assessment year beginning on September 1, ~~2014~~²⁰¹⁵ and ending on September 1, ~~2015~~²⁰¹⁶.
- The undersigned and all related parties owned ten or fewer mining claims, mill, or tunnel sites located and maintained on Federal lands in the United States of America on September 1, ~~2014~~²⁰¹⁵.
- The undersigned have performed the assessment work required by law for each mining claim listed prior to filing this waiver and understand that by filing this form, the undersigned must file an affidavit of assessment work with the Bureau of Land Management (BLM) by the December 30th following the filing of this waiver.
- The undersigned understand that if the assessment work obligation has not yet come due under 30 U.S.C. 28 (for those claims in their first assessment year only), a notice of intent to hold reciting this condition must be recorded by the December 30th following the filing of this waiver.
- The undersigned understand that mill and tunnel sites may also be listed on this waiver and be waived from payment of the maintenance fee, and that a notice of intent to hold for these sites is required to be filed with the BLM by the December 30th following the filing of this waiver.
- The undersigned understand and acknowledge that pursuant to 43 U.S.C. 1212 and 18 U.S.C. 1001, the filing or recording of a false, fictitious, or fraudulent document with the BLM may result in a fine of up to \$250,000, a prison term not to exceed five years, or both.
- The mining claims, mill or tunnel sites for which this waiver from payment of the maintenance fees is requested are:

| CLAIM OR SITE NAME | BLM RECORDATION SERIAL NUMBER |
|--------------------------|-------------------------------|
| 1. AMC-364643 Sparky #1 | 3829175 BK 4240 pg. 406 ✓ |
| 2. AMC-364644 Sparky #2 | 3829176 BK 4240 pg. 407 |
| 3. AMC-364645 Sparky #3 | 3829177 BK 4240 pg 408 |
| 4. AMC-364646 Sparky #4 | 3829178 BK 4240 pg 409 |
| 5. AMC-364647 Sparky #5 | 3829179 BK 4240 pg 410 |
| 6. AMC-364651 Sparky #9 | 3829183 BK 4240 pg 414 |
| 7. AMC-364652 Sparky #10 | 3829184 BK 4240 pg 415 |
| 8. | |
| 9. | |
| 10. | |

The owner(s) (claimants) of the above mining claims and sites are:

Michael D. Marshall
(Owner's Name - Please Print)
P.O. Box 153
(Owner's Mailing Address)

Michael D. Marshall
(Owner's Signature)
MORRISTOWN
(City) AZ 85342
(State) (Zip Code)

Sandra J. Marshall
(Owner's Name - Please Print)
P.O. Box 153
(Owner's Mailing Address)

Michael D. Marshall
(By POA) (Owner's Signature)
MORRISTOWN AZ 85342
(City) (State) (Zip Code)

Sandie Taniguchi
(Owner's Name - Please Print)
265 W. 1500 No
(Owner's Mailing Address)

Michael D. Marshall
(By POA) (Owner's Signature)
Vernal UT 84078
(City) (State) (Zip Code)

Randy Curtis
(Owner's Name - Please Print)
290 S. 50W.
(Owner's Mailing Address)

Michael D. Marshall
(By POA) (Owner's Signature)
Wellington UT 84542
(City) (State) (Zip Code)

(Continued on page 2)

ENTERED
SEP 09 2015
BY: *lm*

RECEIVED
BLM ALSTEDS OFFICE
2015 AUG 24 PM 3:30
PHOENIX, ARIZONA

NW
9/9/2015

| | | | |
|-------------------------------|---------------------|---------|------------|
| (Owner's Name - Please Print) | (Owner's Signature) | | |
| (Owner's Mailing Address) | (City) | (State) | (Zip Code) |
| ----- | | | |
| (Owner's Name - Please Print) | (Owner's Signature) | | |
| (Owner's Mailing Address) | (City) | (State) | (Zip Code) |
| ----- | | | |
| (Owner's Name - Please Print) | (Owner's Signature) | | |
| (Owner's Mailing Address) | (City) | (State) | (Zip Code) |
| ----- | | | |
| (Owner's Name - Please Print) | (Owner's Signature) | | |
| (Owner's Mailing Address) | (City) | (State) | (Zip Code) |

RECEIVED
 BLM IN AZ STATE OFFICE
 2011 AUG 24 PM 3:37
 PHOENIX ARIZONA

18 U.S.C. 1001 and 43 U.S.C. 1212 make it a crime for any person knowingly and willfully to make to any department or agency of the United States any false, fictitious or fraudulent statements or representations as to any matter within its jurisdiction.

INSTRUCTIONS

1. This certification is made under the provisions of 43 U.S.C. § 1744 and 30 U.S.C. §28-28k and the regulations thereunder (43 CFR Part 3830).
2. The claimant(s) must fill in the dates in paragraph 1 for the beginning and ending of the assessment year for which this waiver is sought.
3. The claimant(s) must fill in the date in paragraph 2 for the beginning of the assessment year for which this waiver is sought.
4. All claim and site names and BLM serial numbers must be listed for the mining claims, mill sites, and tunnel sites for which the waiver is sought.
5. All owners of the mining claims, mill sites, and tunnel sites and their addresses must be given.
6. This waiver form must be signed by all the claimants or their designated agent, in original form. If an agent is designated, a notarized designation of agent, signed by all of the claimants with proper address given, must be submitted with this waiver.
7. This form must be filed no later than September 1st for the upcoming assessment year in the BLM State Office where the mining claims or sites are recorded, or the waiver cannot be granted by the BLM. (Example: To obtain a waiver for the assessment year 2012, which begins on September 1, 2011, you must qualify for and file for a waiver no later than September 1, 2011, in the proper BLM State Office.)
8. For all mining claims which require assessment work, you must record an affidavit of labor on or before the December 30th immediately following the filing of this waiver. For all other mining claims or sites waived, you must record a notice of intent to hold on or before the December 30th immediately following the filing of this waiver.
9. Mill and tunnel sites may also be listed on this waiver and be waived from payment of the maintenance fee. A notice of intent to hold for these sites is required to be filed by the December 30th following the filing of this waiver.

FOR OFFICIAL USE ONLY

Michael D. Marshall
P.O. Box 153
Morristown, Az - 85342

CERTIFIED MAIL



7015 0640 0000 6961 4869



UNITED STATES POSTAGE
PITNEY BOWES
\$ 006.960
02 1P
0001918682 AUG 20 2015
MAILED FROM ZIP CODE 85342

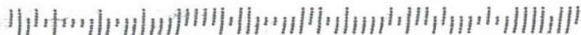
BLM AZ STATE OFFICE

2015 AUG 24 P 3:14

PHOENIX, ARIZONA

Bureau of Land Management
att: ReAnn Myers
One North Central ave. Suite 800
Phoenix, Arizona 85004-4427

8500434427



364643

Form 3830-2
(September 2010)

UNITED STATES
DEPARTMENT OF THE INTERIOR 198
BUREAU OF LAND MANAGEMENT

MAINTENANCE FEE WAIVER CERTIFICATION

AA

FORM APPROVED
OMB NO. 1004-0114
Expires: August 31, 2013

SEE INSTRUCTIONS ON PAGE 2

1. This small miner waiver is filed for the assessment year beginning on September 1, _____ and ending on September 1, _____.
2. The undersigned and all related parties owned ten or fewer mining claims, mill, or tunnel sites located and maintained on Federal lands in the United States of America on September 1, _____.
3. The undersigned have performed the assessment work required by law for each mining claim listed prior to filing this waiver and understand that by filing this form, an affidavit of assessment work must be recorded by the December 30th following the filing of this waiver.
4. The undersigned understand that if the assessment work obligation has not yet come due under 30 U.S.C. 28 (for those claims in their first assessment year only), a notice of intent to hold reciting this condition must be recorded by the December 30th following the filing of this waiver.
5. The undersigned understand that mill and tunnel sites may also be listed upon this waiver and be waived from payment of the maintenance fee, and that a notice of intent to hold for these sites is required to be recorded by the December 30th immediately following the filing of this waiver.
6. The undersigned understand and acknowledge that pursuant to 43 U.S.C. 1212 and 18 U.S.C. 1001, the filing or recording of a false, fictitious, or fraudulent document with the Bureau of Land Management may result in a fine of up to \$250,000, a prison term not to exceed five years, or both.
7. The mining claims, mill or tunnel sites for which this waiver from payment of the maintenance fees is requested are:

| CLAIM OR SITE NAME | BLM RECORDATION SERIAL NUMBER |
|---------------------------|-------------------------------|
| 1. AMC. 364643 Sparky #1 | 3829175 BK 4240 pg. 406 ✓ |
| 2. AMC. 364644 Sparky #2 | 3829176 BK 4240 pg. 407 |
| 3. AMC. 364645 Sparky #3 | 3829177 BK 4240 pg. 408 |
| 4. AMC. 364646 Sparky #4 | 3829178 BK 4240 pg. 409 |
| 5. AMC. 364647 Sparky #5 | 3829179 BK 4240 pg. 410 |
| 6. AMC. 364651 Sparky #9 | 3829183 BK 4240 pg. 414 |
| 7. AMC. 364652 Sparky #10 | 3829184 BK 4240 pg. 415 |
| 8. | |
| 9. | |
| 10. | |

The owner(s) (claimants) of the above mining claims and sites are:

Michael D. Marshall - (01%) *Michael D. Marshall*
 (Owner's Name - Please Print) (Owner's Signature)

P.O. Box 153
 (Street or P.O. Box)

Morristown AZ 85342
 (City) (State) (Zip Code)

Sandra J. Marshall - (19%) *Sandra Marshall*
 (Owner's Name - Please Print) (Owner's Signature)

P.O. Box 153
 (Street or P.O. Box)

Morristown AZ 85342
 (City) (State) (Zip Code)

X Sandie Janzuch - (60%) *Sandie Janzuch*
 (Owner's Name - Please Print) (Owner's Signature)

Sandie Janzuch 265 W. 1500 W.
 (Street or P.O. Box)

Yreka Utah 84078
 (City) (State) (Zip Code)

RECEIVED
BLM AZ STATE OFFICE
PHOENIX, ARIZONA
2015 AUG 10 P 3:28

RANDY CURTIS - (20%)
(Owner's Name - Please Print)

Randy Curtis
(Owner's Signature)

290 S 50 W
(Street or P.O. Box)

Wellington UT 84542
(City) (State) (Zip Code)

~~Wellington UT 84542~~

(Owner's Name - Please Print)

(Owner's Signature)

(Street or P.O. Box)

(City) (State) (Zip Code)

(Owner's Name - Please Print)

(Owner's Signature)

(Street or P.O. Box)

(City) (State) (Zip Code)

(Owner's Name - Please Print)

(Owner's Signature)

(Street or P.O. Box)

(City) (State) (Zip Code)

(Owner's Name - Please Print)

(Owner's Signature)

(Street or P.O. Box)

(City) (State) (Zip Code)

PHOENIX, ARIZONA
2015 AUG 10 P
RECEIVED
BLM AZ STATE OFFICE

Title 18 U.S.C. Section 1001 and Title 43 U.S.C. Section 1212 makes it a crime for any person knowingly and willfully to make to any department or agency of the United States any false, fictitious or fraudulent statements or representations as to any matter within its jurisdiction.

INSTRUCTIONS

1. This certification is made under the provisions of §1744 of Title 43 and § 28-28k of Title 30 of the United States Code; and the regulations thereunder (43 CFR Part 3830).
2. The claimant(s) must fill in the dates in paragraph 1 for the beginning and ending of the assessment year for which this waiver is sought.
3. The claimant(s) must fill in the date in paragraph 2 for the beginning of the assessment year for which this waiver is sought.
4. All claim and site names and Bureau of Land Management (BLM) serial numbers must be listed for the mining claims, mill sites, and tunnel sites for which the waiver is sought.
5. All owners of the mining claims, mill sites, and tunnel sites and their addresses must be given.
6. This waiver form must be signed by all the claimants or their designated agent, in original form. If an agent is designated, a notarized designation of agent, signed by all of the claimants with proper address given, must be submitted with this waiver.
7. This form must be filed no later than September 1st for the upcoming assessment year in the BLM State Office where the mining claims or sites are recorded, or the waiver cannot be granted by the BLM. (Example: To obtain a waiver for the assessment year 2012, which begins on September 1, 2011, you must qualify for and file for a waiver no later than September 1, 2011, in the proper BLM State Office.)
8. For all mining claims which require assessment work, you must record an affidavit of labor on or before the December 30th immediately following the filing of this waiver. For all other mining claims or sites waived, you must record a notice of intent to hold on or before the December 30th immediately following the filing of this waiver.
9. Mill and tunnel sites may also be listed upon this waiver and be waived from payment of the maintenance fee. A notice of intent to hold for these sites is required to be filed by the December 30th following the filing of this waiver.

FOR OFFICIAL USE ONLY

In regards to US Dept. of Interior BLM
Maintenance Fee Waiver Certification,
see attached page. See Attached waiver

State of Utah
County of Uintah

Subscribed and sworn/affirmed to before me this 4 day of June

20 15 by Sandie Taniguchi

Meagen D
Notary Public

My Commission Expires 9/28/2016



RECEIVED
BLM AZ PHOENIX OFFICE
2015 AUG 10 P 3:29
PHOENIX, ARIZONA

In regards to US Dept. of Interior BLM
Maintenance Fee Waiver Certification.

See Attached waiver


State of Utah

County of Carbon

Subscribed and sworn/affirmed to before me this
25th day of June 2015 by Randy Curtis.

Ann Milano - Notary Public

My Commission Expires - 09-15-2016



RECEIVED
BLM AZ STATE OFFICE
2015 AUG 10 P 3:29
PHOENIX, ARIZONA

In regards to the U.S. Dept of Interior BLM,
Maintenance Fee Waiver Certification
See Attached waiver

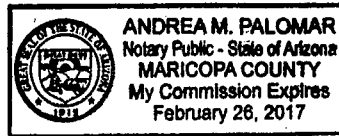
State of ARIZONA

County of Maricopa

subscribed & sworn/affirmed before me
this 14th day of July, 2015 by
Sandra Marshall Sandra Marshall

Notary Andrea M. Palomar

My Commission expires Feb 26, 2017



RECEIVED
BLM AZ STATE OFFICE
2015 AUG 10 P 3:29
PHOENIX, ARIZONA

Michael D Marshall has my proxy to sign for these claims

Claim or Site Name

- AMC. 364643 Sparky #1
- AMC. 364644 Sparky #2
- AMC. 364645 Sparky #3
- AMC. 364646 Sparky #4
- AMC. 364647 Sparky #5
- AMC. 364651 Sparky #9
- AMC. 364652 Sparky #10

Michael D Marshall
Name (print)

Michael D Marshall
Signature

P.O. Box 153
Address

Morristown, AZ 85349

State of Arizona

County of Maricopa

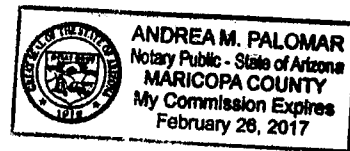
Subscribed and sworn/affirmed to before me this 14th day of July

20 15, by Michael D Marshall

Andrea M. Palomar

My Commission Expires: Feb. 26, 2017

RECEIVED
CLERK OF SUPERIOR COURT
PHOENIX, ARIZONA
2015 AUG 10 P 3:29



Sandra J Marshall has my proxy to sign for these claims

Claim or Site Name

- AMC. 364643 Sparky #1
- AMC. 364644 Sparky #2
- AMC. 364645 Sparky #3
- AMC. 364646 Sparky #4
- AMC. 364647 Sparky #5
- AMC. 364651 Sparky #9
- AMC. 364652 Sparky #10

Sandra J. Marshall
Name (print)

Sandra J. Marshall
Signature

P.O. Box 153
Address

Navis town, AZ 85342

State of Arizona

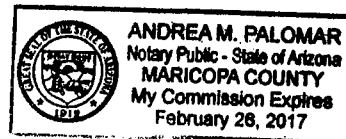
County of Maricopa

Subscribed and sworn/affirmed to before me this 14th day of July
20 15, by Sandra J. Marshall

Andrea M. Palomar

My Commission Expires: Feb. 26, 2017

RECEIVED
BLM AZ DISTRICT OFFICE
2015 AUG 10 P 3:29
PHOENIX, ARIZONA



Michael D Marshall has my proxy to sign for these claims

Claim or Site Name

- AMC. 364643 Sparky #1
- AMC. 364644 Sparky #2
- AMC. 364645 Sparky #3
- AMC. 364646 Sparky #4
- AMC. 364647 Sparky #5
- AMC. 364651 Sparky #9
- AMC. 364652 Sparky #10

Sandie Taniguchi
name (print)

Sandie Taniguchi
signature

265 W. 1500 N.
address

Verde UT 84078

State of Utah
County of Uintah


Subscribed and sworn/affirmed to before me this 7 day of June

20 15, by Sandie Taniguchi

Meagan Porel
Notary Public

My Commission Expires: 9/29/2016

RECEIVED
BLM AT RENO OFFICE
2015 AUG 10 P 3: 29
PHOENIX, ARIZONA



Sandra Marshall has my proxy to sign for these claims

Claim or Site Name

- AMC. 364643 Sparky #1
- AMC. 364644 Sparky #2
- AMC. 364645 Sparky #3
- AMC. 364646 Sparky #4
- AMC. 364647 Sparky #5
- AMC. 364651 Sparky #9
- AMC. 364652 Sparky #10

Sandie Taniguchi
name (print)

[Handwritten Signature]
signature

265 W. 1500 N.
address


Yernal Utah 84075

State of Utah
County of Uintah

Subscribed and sworn/affirmed to before me this 4 day of June
20 15, by Sandie Taniguchi

[Handwritten Signature]
Notary Public

My Commission Expires: 9/28/2016



RECEIVED
BLM AREA OFFICE
2015 AUG 10 P 3:29
PHOENIX, ARIZONA

Michael D Marshall has my proxy to sign for these claims

Claim or Site Name

- AMC. 364643 Sparky #1
- AMC. 364644 Sparky #2
- AMC. 364645 Sparky #3
- AMC. 364646 Sparky #4
- AMC. 364647 Sparky #5
- AMC. 364651 Sparky #9
- AMC. 364652 Sparky #10


RANDY CURTIS
name (print)

Randy Curtis
signature

290 S 80 W
address

WELLINGTON UT
811512

12TH OF JUNE 2015
STATE OF UTAH
COUNTY OF CARBON
Brandi D'Ambrosio



RECEIVED
BLM AZ STATE OFFICE
2015 AUG 10 P 3:29
PHOENIX, ARIZONA

Sandra Marshall has my proxy to sign for these claims

Claim or Site Name

- AMC. 364643 Sparky #1
- AMC. 364644 Sparky #2
- AMC. 364645 Sparky #3
- AMC. 364646 Sparky #4
- AMC. 364647 Sparky #5
- AMC. 364651 Sparky #9
- AMC. 364652 Sparky #10

12TH OF JUNE 2015
STATE OF UTAH
COUNTY CARBON



BRANDY CURTIS
name (print)

Brandi D'Ambrosio

Brandy Curtis
signature

240 S 50 W
address

Wellington UTAH
81572

RECEIVED
BLM AZ DISTRICT OFFICE
2015 AUG 10 P 3:29
PHOENIX, ARIZONA

Sandra J Marshall has my proxy to sign for these claims.

Claim or Site Name

- AMC. 364643 Sparky #1
- AMC. 364644 Sparky #2
- AMC. 364645 Sparky #3
- AMC. 364646 Sparky #4
- AMC. 364647 Sparky #5
- AMC. 364651 Sparky #9
- AMC. 364652 Sparky #10

Michael R. Marshall

Name (print)

Michael R. Marshall

Signature

P.O. Box 153 Springtown AZ, 85342

Address

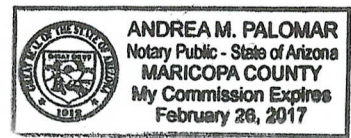
State of Arizona

County of Maricopa

Subscribed and sworn/affirmed to before me this 20th day of August 2015, by Michael D Marshall

RECEIVED
BLM AZ STATE OFFICE
2015 AUG 24 P 3:37
PHOENIX, ARIZONA

Andrea M. Palomar



My Commission Expires Feb. 26, 2017

Michael D Marshall has my proxy to sign for these claims.

Claim or Site Name

- AMC. 364643 Sparky #1
- AMC. 364644 Sparky #2
- AMC. 364645 Sparky #3
- AMC. 364646 Sparky #4
- AMC. 364647 Sparky #5
- AMC. 364651 Sparky #9
- AMC. 364652 Sparky #10

RECEIVED
BLM AZ STATE OFFICE
2015 AUG 24 P 3:37
PHOENIX, ARIZONA

Sandra J. Marshall

Name (print)

Andrea Marshall
Signature

P.O. Box 153 Morristown, AZ 85342

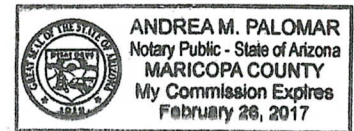
Address

State of Arizona

County of Maricopa

Subscribed and sworn/affirmed to before me this 20th day of August
2015, by Sandra J. Marshall

Andrea M. Palomar



My Commission Expires Feb. 26, 2017

When Recorded Return Document to:

Michael D. Marshall
P.O. Box 153
Morristown, AZ. 85349



364643

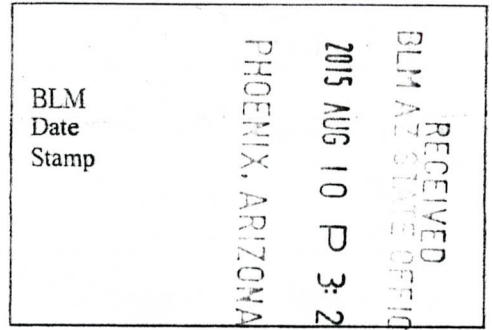
Check here is this is a change of address.

Telephone: 623-388-2318

E-mail address: JINX52@gmail.com

AFFIDAVIT OF PERFORMANCE OF ANNUAL WORK

1. State of Arizona, County of Yavapai SS:
 2. I (Name) Michael D. Marshall
 3. Reside at (Address) P.O. Box 153



City Morristown County Maricopa

State AZ Zip 85342 being duly sworn, depose and say that I am a citizen of the United States, more than eighteen years of age, and that all of the facts set forth in this affidavit, subject to the provisions and penalties of 18 U.S.C. 1001 pertaining to the filing of false, fictitious, or fraudulent statements with the United States, are true and correct according to the best of my knowledge, information and belief.


4. Owner's name and address (If not shown in Items 1-3 above) _____

5. That I am personally acquainted with the mining claim(s). The work and improvements were made by and at the expense of the owner(s) of said claim(s). Said contiguous group of claims, listed on this document, are situated in the

(optional) Mining District; _____ County, Arizona.

| Line No. | AMC NUMBER | CLAIM/SITE NAME | COUNTY RECORDER DATA (If available) | TWP | RNG | SEC |
|----------|------------|-----------------|-------------------------------------|---------|-----|---------|
| 1 | 364643 | Sparky #1 | 3829175 BK 4240 pg 406 | 8N / 7N | 4W | 35 / 2 |
| 2 | 364644 | Sparky #2 | 3829176 BK 4240 pg 407 | 8N / 7N | 4W | 35 / 36 |
| 3 | 364645 | Sparky #3 | 3829177 BK 4240 pg 408 | 8N / 7N | 4W | 36 / 1 |
| 4 | 364646 | Sparky #4 | 3829178 BK 4240 pg 409 | 8N | 4W | 35 / 36 |
| 5 | 364647 | Sparky #5 | 3829179 BK 4240 pg 410 | 8N | 4W | 35 / 36 |
| 6 | 364651 | Sparky #9 | 3829183 BK 4240 pg 414 | 8N / 7N | 4W | 36 / 1 |

Maintenance Waver attached



AFFIDAVIT OF PERFORMANCE OF ANNUAL WORK – page 2

BLM
Date
Stamp

RECEIVED
BLM AZ
PHOENIX, ARIZONA
2015 AUG 10 PM 3:30

| | | | | | |
|----|--------|--------------|---------------------|----------|--------|
| 7 | 364652 | Spar Ky # 10 | 3829184 BK 4240 415 | 31/18 TN | 36 |
| 8 | | | | | OFFICE |
| 9 | | | | | |
| 10 | | | | | |

6. That between the dates starting at 12 o'clock noon on September 1, 20 14 and ending at 12 o'clock noon on September 1, 20 15 at least \$ 2,000.00 dollars worth of work and improvements were done and performed upon said claim(s) or upon one or more of a contiguous group of claims for the benefit of all, wholly or partly outside of a contiguous group of claims for the benefit of all, not including the location work.

7. That the following persons were employed to perform the work and improvements described herein: Michael D. Marshall, Jeff Taniguchi (2-days) sandie Taniguchi (2-days) Michael R. Marshall

8. That the work and improvements performed were: repairing signs & claim posts that were knocked down by people or animals, digging & checking minerals, crushing ore rocks & testing. All work done by hand with shovels, picks, cleaning trash

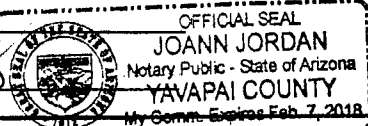
9. Dated: 7-28-15 Signature: Michael D. Marshall

SUBSCRIBED AND SWORN TO before me, a Notary Public, this 28th day of July 20 2015

By: Michael D. Marshall

Notary Public Joann Jordan

My Commission Expires 2/7/2018



Bureau of Land Management
Arizona State Office
www.az.blm.gov

No. of Claims: 7 x \$10 = \$70.00

Check No.: 1892 Init. A.A.

Receipt No.: 3364258

For BLM Use Only

Payment for Names added to claims + fees

RECEIVED
BLM AUSTIN OFFICE

2015 AUG 10 P 3:28

PHOENIX, ARIZONA

United States Department of the Interior
Bureau of Land Management
 LANDS/RECREATION & PLANNING
 ONE N CENTRAL AVE
 PHOENIX, AZ 85004 -2203
 Phone: 602-417-9200

Receipt

No: 3364258

| | |
|--|--|
| Transaction #: 3462305 | |
| Date of Transaction: 08/11/2015 | |
| CUSTOMER: | |
| MICHAEL D MARSHALL PO BOX 153 MORRISTOWN, AZ 85342-0153 US | |

| LINE # | QTY | DESCRIPTION | REMARKS | UNIT PRICE | TOTAL |
|---------------|------|--|--|------------|-----------------|
| 1 | 1.00 | LOCATABLE MINERALS / MINING CLAIMS-NOT NEW-UNADJUD, ONE AUTH NO. ONLY / MINING CLAIM MONEY RECEIVED CASES: AMC364643/\$70.00 | MAINT FEE WAIVER (7) 2016 / POL (7) 2015 | - n/a - | 70.00 |
| 2 | 1.00 | LOCATABLE MINERALS / LOCATABLE MINERALS-SUSPENSE / PENDING ADJUDICATION-ONE WEEK ONLY | | 210.00 | 210.00 |
| TOTAL: | | | | | \$280.00 |

-COPY ATTACHED TO ACD REV'D 8/21/15 K/m


| PAYMENT INFORMATION | | | |
|---------------------|-----------|--|------------------------|
| 1 | AMOUNT: | 280.00 | POSTMARKED: 08/06/2015 |
| | TYPE: | CHECK | RECEIVED: 08/10/2015 |
| | CHECK NO: | 1892 | |
| | NAME: | MARSHALL, MICHAEL D 40421 N 253RD AVE MORRISTOWN AZ 85342 US | |

| |
|---------|
| REMARKS |
| |

This receipt was generated by the automated BLM Collections and Billing System and is a paper representation of a portion of the official electronic record contained therein.

ENTERED
 AUG 17 2015
 BY: *R/m*

Michael N.
P.O. Box
Morristown, AZ -
85342



7015 0640 0000 6961 4746



POSTNET




142
UNITED STATES POSTAGE
PITNEY BOWES

02 1P
\$ 003.78⁰
0001918682 AUG 06 2015
MAILED FROM ZIP CODE 85342



United States
Department of the Interior
Bureau of Land Management
Arizona State office
1 North Central Ave., Suite 800
Phoenix, Arizona 85004

RECEIVED
BLM ARIZONA OFFICE
2015 AUG 10 P 3:28
PHOENIX, ARIZONA



UNITED STATES
DEPARTMENT OF THE INTERIOR
BUREAU OF LAND MANAGEMENT
MAINTENANCE FEE WAIVER CERTIFICATION

1524

AMC 364643

FORM APPROVED
OMB NO. 1004-0114
Expires: August 31, 2013

ADA

SEE INSTRUCTIONS ON PAGE 2

- This small miner waiver is filed for the assessment year beginning on September 1, 2014 and ending on September 1, 2015
- The undersigned and all related parties owned ten or fewer mining claims, mill, or tunnel sites located and maintained on Federal lands in the United States of America on September 1, 2014.
- The undersigned have performed the assessment work required by law for each mining claim listed prior to filing this waiver and understand that by filing this form, an affidavit of assessment work must be recorded by the December 30th following the filing of this waiver.
- The undersigned understand that if the assessment work obligation has not yet come due under 30 U.S.C. 28 (for those claims in their first assessment year only), a notice of intent to hold reciting this condition must be recorded by the December 30th following the filing of this waiver.
- The undersigned understand that mill and tunnel sites may also be listed upon this waiver and be waived from payment of the maintenance fee, and that a notice of intent to hold for these sites is required to be recorded by the December 30th immediately following the filing of this waiver.
- The undersigned understand and acknowledge that pursuant to 43 U.S.C. 1212 and 18 U.S.C. 1001, the filing or recording of a false, fictitious, or fraudulent document with the Bureau of Land Management may result in a fine of up to \$250,000, a prison term not to exceed five years, or both.
- The mining claims, mill or tunnel sites for which this waiver from payment of the maintenance fees is requested are:

| CLAIM OR SITE NAME | BLM RECORDATION SERIAL NUMBER |
|--------------------------|-------------------------------|
| 1. AMC.364643 Sparky #1 | ✓ 3829175 BK 4240 pg. 406 |
| 2. AMC.364644 Sparky #2 | 3829176 BK 4240 pg. 407 |
| 3. AMC.364645 Sparky #3 | 3829177 BK 4240 pg. 408 |
| 4. AMC.364646 Sparky #4 | 3829178 BK 4240 pg. 409 |
| 5. AMC.364647 Sparky #5 | 3829179 BK 4240 pg. 410 |
| 6. AMC.364651 Sparky #9 | 3829183 BK 4240 pg. 414 |
| 7. AMC.364652 Sparky #10 | 3829184 BK 4240 pg. 415 |
| 8. | |
| 9. | |
| 10. | |

The owner(s) (claimants) of the above mining claims and sites are:

Michael D. Marshall
(Owner's Name - Please Print)

Michael D. Marshall
(Owner's Signature)

P.O. Box 153
(Street or P.O. Box)

Morristown AZ 85342
(City) (State) (Zip Code)

(Owner's Name - Please Print)

(Owner's Signature)

(Street or P.O. Box)

(City) (State) (Zip Code)

(Owner's Name - Please Print)

(Owner's Signature)

(Street or P.O. Box)

(City) (State) (Zip Code)

RECEIVED
BLM AZ STATE OFFICE
2014 AUG 26 A 11:58
PHOENIX, ARIZONA

ENTERED
SEP 12 2014

RECORDERS MEMO: LEGIBILITY
QUESTIONABLE FOR GOOD REPRODUCTION

nww
9/23/2014
pw

| | | | |
|-------------------------------|---------------------|---------|------------|
| (Owner's Name - Please Print) | (Owner's Signature) | | |
| (Street or P.O. Box) | (City) | (State) | (Zip Code) |
| | | | |
| (Owner's Name - Please Print) | (Owner's Signature) | | |
| (Street or P.O. Box) | (City) | (State) | (Zip Code) |
| | | | |
| (Owner's Name - Please Print) | (Owner's Signature) | | |
| (Street or P.O. Box) | (City) | (State) | (Zip Code) |
| | | | |
| (Owner's Name - Please Print) | (Owner's Signature) | | |
| (Street or P.O. Box) | (City) | (State) | (Zip Code) |
| | | | |
| (Owner's Name - Please Print) | (Owner's Signature) | | |
| (Street or P.O. Box) | (City) | (State) | (Zip Code) |
| | | | |
| (Owner's Name - Please Print) | (Owner's Signature) | | |
| (Street or P.O. Box) | (City) | (State) | (Zip Code) |

PHOENIX, ARIZONA
 2011 AUG 26 A 11:58
 RECEIVED
 BLM AZ STATE OFFICE

Title 18 U.S.C. Section 1001 and Title 43 U.S.C. Section 1212 makes it a crime for any person knowingly and willfully to make to any department or agency of the United States any false, fictitious or fraudulent statements or representations as to any matter within its jurisdiction.

INSTRUCTIONS

1. This certification is made under the provisions of §1744 of Title 43 and § 28-28k of Title 30 of the United States Code; and the regulations thereunder (43 CFR Part 3830).
2. The claimant(s) must fill in the dates in paragraph 1 for the beginning and ending of the assessment year for which this waiver is sought.
3. The claimant(s) must fill in the date in paragraph 2 for the beginning of the assessment year for which this waiver is sought.
4. All claim and site names and Bureau of Land Management (BLM) serial numbers must be listed for the mining claims, mill sites, and tunnel sites for which the waiver is sought.
5. All owners of the mining claims, mill sites, and tunnel sites and their addresses must be given.
6. This waiver form must be signed by all the claimants or their designated agent, in original form. If an agent is designated, a notarized designation of agent, signed by all of the claimants with proper address given, must be submitted with this waiver.
7. This form must be filed no later than September 1st for the upcoming assessment year in the BLM State Office where the mining claims or sites are recorded, or the waiver cannot be granted by the BLM. (Example: To obtain a waiver for the assessment year 2012, which begins on September 1, 2011, you must qualify for and file for a waiver no later than September 1, 2011, in the proper BLM State Office.)
8. For all mining claims which require assessment work, you must record an affidavit of labor on or before the December 30th immediately following the filing of this waiver. For all other mining claims or sites waived, you must record a notice of intent to hold on or before the December 30th immediately following the filing of this waiver.
9. Mill and tunnel sites may also be listed upon this waiver and be waived from payment of the maintenance fee. A notice of intent to hold for these sites is required to be filed by the December 30th following the filing of this waiver.

FOR OFFICIAL USE ONLY

364643

When Recorded Return Document to:
Michael D. Marshall
P.O. Box 153
MORRISTOWN, AZ. 85342

Check here is this is a change of address.
Telephone: 623-358-2318
E-mail address: Jinx52@q.com

RECORDERS MEMO: LEGIBILITY
QUESTIONABLE FOR GOOD REPRODUCTION

AFFIDAVIT OF PERFORMANCE OF ANNUAL WORK

1. State of Arizona, County of yavapai ss:
2. I (Name) Michael D. Marshall
3. Reside at (Address) P.O. Box 153

RECEIVED
BLM AZ STATE OFFICE
2014 AUG 26 A 11:58
PHOENIX, ARIZONA
BLM
Date
Stamp

City MORRISTOWN County Maricopa

State AZ Zip 85342 being duly sworn, depose and say that I am a citizen of the United States, more than eighteen years of age, and that all of the facts set forth in this affidavit, subject to the provisions and penalties of 18 U.S.C. 1001 pertaining to the filing of false, fictitious, or fraudulent statements with the United States, are true and correct according to the best of my knowledge, information and belief.

4. Owner's name and address (if not shown in Items 1-3 above).

5. That I am personally acquainted with the mining claim(s). The work and improvements were made by and at the expense of the owner(s) of said claim(s). Said contiguous group of claims, listed on this document, are situated in the

(optional) Mining District; _____ County, Arizona.

| Line No. | AMC NUMBER | CLAIM/SITE NAME | COUNTY RECORDER DATA (If available) | TWP | RNG | SEC |
|----------|------------|-----------------|-------------------------------------|-------|-----|--------------|
| 1 | 364643 | Sparky # 1 | 3829175BK4240 pg. 406 | 8N/7N | 4W | 35/2 |
| 2 | 364644 | Sparky # 2 | 3829176BK4240 pg. 407 | 8N/4N | 4W | 35/36 1/2 |
| 3 | 364645 | Sparky # 3 | 3829177BK4240 pg. 408 | 8N/4N | 4W | 36 |
| 4 | 364646 | Sparky # 4 | 3829178BK4240 pg. 409 | 8N | 4W | 35/36 |
| 5 | 364647 | Sparky # 5 | 3829179BK4240 pg. 410 | 8N | 4W | 35/36 |
| 6 | 364648 | Sparky # 9 | 3829183BK4240 pg. 414 | 8N/7N | 4W | 36/1 |

364651

Maintenance waiver attached

ENTERED
AUG 28 2014
BY: RAM

RECEIVED
BLM AZ STATE OFFICE
2014 AUG 26 A 11:58
PHOENIX, ARIZONA
BLM
Date
Stamp

| | | | | | | |
|----|--------|------------|--|---------|-----|---|
| 7 | 364652 | Sparky #10 | 3829184 BK ^{N240} _{pg. 415} | 8/14/14 | 410 | 1 |
| 8 | | | | | | |
| 9 | | | | | | |
| 10 | | | | | | |

6. That between the dates starting at 12 o'clock noon on September 1, 20 13 and ending at 12 o'clock noon on September 1, 20 14 at least \$ 2,500.00 dollars worth of work and improvements were done and performed upon said claim(s) or upon one or more of a contiguous group of claims for the benefit of all, wholly or partly outside of a contiguous group of claims for the benefit of all, not including the location work.

7. That the following persons were employed to perform the work and improvements described herein: Michael D. Marshall, Sandra Marshall, Jeff Taniguchi, Sandie Taniguchi,

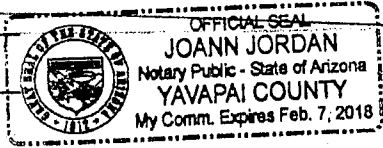
8. That the work and improvements performed were: digging + checking minerals, crushing ore rocks + testing, repairing signs + claim posts that were knocked by people or animals. All work done by hand with shovels, picks, bars, hammer + cleaning trash.

9. Dated: 8-14-14 Signature: Michael D. Marshall

SUBSCRIBED AND SWORN TO before me, a Notary Public, this 14 day of August 20 14

By: Michael D. Marshall

Notary Public Joann Jordan
My Commission Expires 2/7/2018




Bureau of Land Management
Arizona State Office
www.az.blm.gov

No. of Claims: 7 x \$10 = \$70.00
Check No.: 1797 Init. USA
Receipt No.: 3113804
For BLM Use Only

RECORDERS MEMO: LEGIBILITY
QUESTIONABLE FOR GOOD REPRODUCTION

Michael D. Marshall
P.O. Box 153
Morristown, AZ.

CERTIFIED MAIL™



UNITED STATES POSTAGE
PITNEY BOWES
02 1P
\$ 003.790
0001918682 AUG 25 2014
MAILED FROM ZIP CODE 85342

RECEIVED
BLM AZ STATE OFFICE
2014 AUG 26 A 11: 53
PHOENIX, ARIZONA

85342

7011 2970 0001 6242 1193

United States Department of Interior
Bureau of Land Management
Arizona State office
one No. Central Ave., Suite 800
Phoenix Az - 85004-4427

85004442700



United States Department of the Interior
Bureau of Land Management
 LANDS/RECREATION & PLANNING
 ONE N CENTRAL AVE
 PHOENIX, AZ 85004 -2203
 Phone: 602-417-9200



Receipt

No: 3113804

| | |
|--|--|
| Transaction #: 3205535 | |
| Date of Transaction: 08/27/2014 | |
| CUSTOMER: | |
| MICHAEL D MARSHALL PO BOX 153 MORRISTOWN, AZ 85342-0153 US | |

| LINE # | QTY | DESCRIPTION | REMARKS | UNIT PRICE | TOTAL |
|---------------|------|---|--|------------|----------------|
| 1 | 1.00 | LOCATABLE MINERALS / MINING CLAIMS-NOT NEW-UNADJUD, ONE AUTH NO. ONLY / MINING CLAIM MONEY RECEIVED CASES: AMC364643/\$70.00 | MAINT FEE WAIVER (7) 2015 / POL (7) 2014 | - n/a - | 70.00 |
| TOTAL: | | | | | \$70.00 |

| PAYMENT INFORMATION | | | | | |
|---------------------|-----------|--|-------------|------------|--|
| 1 | AMOUNT: | 70.00 | POSTMARKED: | 08/25/2014 | |
| | TYPE: | CHECK | RECEIVED: | 08/26/2014 | |
| | CHECK NO: | 1797 | | | |
| | NAME: | MARSHALL, MICHAEL D PO BOX 153 MORRISTOWN AZ 85342-0153 US | | | |

| |
|----------------|
| REMARKS |
| |

This receipt was generated by the automated BLM Collections and Billing System and is a paper representation of a portion of the official electronic record contained therein.

UNITED STATES
DEPARTMENT OF THE INTERIOR
BUREAU OF LAND MANAGEMENT

MAINTENANCE FEE WAIVER CERTIFICATION

560

FORM APPROVED
OMB NO. 1004-0114
Expires: August 31, 2013

364643

SEE INSTRUCTIONS ON PAGE 2

- This small miner waiver is filed for the assessment year beginning on September 1, 2013 and ending on September 1, 2014.
- The undersigned and all related parties owned ten or fewer mining claims, mill, or tunnel sites located and maintained on Federal lands in the United States of America on September 1, 2013.
- The undersigned have performed the assessment work required by law for each mining claim listed prior to filing this waiver and understand that by filing this form, an affidavit of assessment work must be recorded by the December 30th following the filing of this waiver.
- The undersigned understand that if the assessment work obligation has not yet come due under 30 U.S.C. 28 (for those claims in their first assessment year only), a notice of intent to hold reciting this condition must be recorded by the December 30th following the filing of this waiver.
- The undersigned understand that mill and tunnel sites may also be listed upon this waiver and be waived from payment of the maintenance fee, and that a notice of intent to hold for these sites is required to be recorded by the December 30th immediately following the filing of this waiver.
- The undersigned understand and acknowledge that pursuant to 43 U.S.C. 1212 and 18 U.S.C. 1001, the filing or recording of a false, fictitious, or fraudulent document with the Bureau of Land Management may result in a fine of up to \$250,000, a prison term not to exceed five years, or both.
- The mining claims, mill or tunnel sites for which this waiver from payment of the maintenance fees is requested are:

| CLAIM OR SITE NAME | BLM RECORDATION SERIAL NUMBER |
|--------------------------|-------------------------------|
| 1. AMC 364643 SPARKY #1 | 3829175 BK 4240 pg 406 |
| 2. AMC 364644 SPARKY #2 | 3829176 BK 4240 pg 407 |
| 3. AMC 364645 SPARKY #3 | 3829177 BK 4240 pg 408 |
| 4. AMC 364646 SPARKY #4 | 3829178 BK 4240 pg 409 |
| 5. AMC 364647 SPARKY #5 | 3829179 BK 4240 pg 410 |
| 6. AMC 364651 SPARKY #9 | 3829183 BK 4240 pg 414 |
| 7. AMC 364652 SPARKY #10 | 3829184 BK 4240 pg 415 |
| 8. | |
| 9. | |
| 10. | |

The owner(s) (claimants) of the above mining claims and sites are:

Michael D. Marshall
(Owner's Name - Please Print)

Michael D. Marshall
(Owner's Signature)

PO BOX 153
(Street or P.O. Box)

MORRISTOWN AZ 85342
(City) (State) (Zip Code)

(Owner's Name - Please Print)

(Street or P.O. Box)

(City) (State) (Zip Code)

(Owner's Name - Please Print)

(Street or P.O. Box)

(City) (State) (Zip Code)

RECEIVED
BLM AZ STATE OFFICE
2013 AUG 27 P 3:20
PHOENIX, ARIZONA

ENTERED
SEP 19 2013

BY: [Signature] (Owner's Signature)

RECORDERS MEMO: LEGIBILITY
QUESTIONABLE FOR GOOD REPRODUCTION

(Owner's Name - Please Print)

(Owner's Signature)

(Street or P.O. Box)

(City) (State) (Zip Code)

(Owner's Name - Please Print)

(Owner's Signature)

(Street or P.O. Box)

(City) (State) (Zip Code)

(Owner's Name - Please Print)

(Owner's Signature)

(Street or P.O. Box)

(City) (State) (Zip Code)

(Owner's Name - Please Print)

(Owner's Signature)

(Street or P.O. Box)

(City) (State) (Zip Code)

(Owner's Name - Please Print)

(Owner's Signature)

(Street or P.O. Box)

(City) (State) (Zip Code)

Title 18 U.S.C. Section 1001 and Title 43 U.S.C. Section 1212 makes it a crime for any person knowingly and willfully to make to any department or agency of the United States any false, fictitious or fraudulent statements or representations as to any matter within its jurisdiction.

INSTRUCTIONS

1. This certification is made under the provisions of §1744 of Title 43 and § 28-28k of Title 30 of the United States Code; and the regulations thereunder (43 CFR Part 3830).
2. The claimant(s) must fill in the dates in paragraph 1 for the beginning and ending of the assessment year for which this waiver is sought.
3. The claimant(s) must fill in the date in paragraph 2 for the beginning of the assessment year for which this waiver is sought.
4. All claim and site names and Bureau of Land Management (BLM) serial numbers must be listed for the mining claims, mill sites, and tunnel sites for which the waiver is sought.
5. All owners of the mining claims, mill sites, and tunnel sites and their addresses must be given.
6. This waiver form must be signed by all the claimants or their designated agent, in original form. If an agent is designated, a notarized designation of agent, signed by all of the claimants with proper address given, must be submitted with this waiver.
7. This form must be filed no later than September 1st for the upcoming assessment year in the BLM State Office where the mining claims or sites are recorded, or the waiver cannot be granted by the BLM. (Example: To obtain a waiver for the assessment year 2012, which begins on September 1, 2011, you must qualify for and file for a waiver no later than September 1, 2011, in the proper BLM State Office.)
8. For all mining claims which require assessment work, you must record an affidavit of labor on or before the December 30th immediately following the filing of this waiver. For all other mining claims or sites waived, you must record a notice of intent to hold on or before the December 30th immediately following the filing of this waiver.
9. Mill and tunnel sites may also be listed upon this waiver and be waived from payment of the maintenance fee. A notice of intent to hold for these sites is required to be filed by the December 30th following the filing of this waiver.

BLM STATE OFFICE
PHOENIX, ARIZONA
3-30

RECEIVED
BLM STATE OFFICE
PHOENIX, ARIZONA
JUN 27 3 20

FOR OFFICIAL USE ONLY

When Recorded Return Document to:

Michael D. Marshall
P.O. Box 153
Morrivstown, AZ. 85342



Check here is this is a change of address.

Telephone: 623-388-2318

E-mail address: JINX SA @ G.COM

RECORDERS MEMO: LEGIBILITY
 QUESTIONABLE FOR GOOD REPRODUCTION

AFFIDAVIT OF PERFORMANCE OF ANNUAL WORK

1. State of Arizona, County of Yavapai ss:

2. I (Name) Michael D. Marshall

3. Reside at (Address) P.O. Box 153

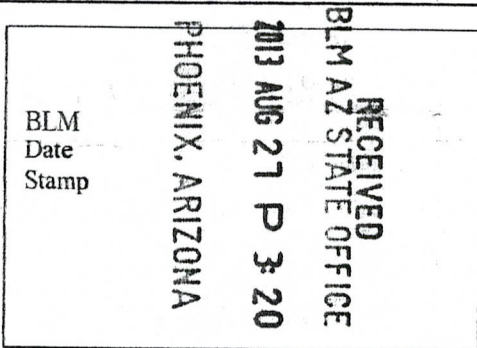
City Morrivstown County Maricopa

State AZ Zip 85342 being duly sworn, depose and say that I am a citizen of the United States, more than eighteen years of age, and that all of the facts set forth in this affidavit, subject to the provisions and penalties of 18 U.S.C. 1001 pertaining to the filing of false, fictitious, or fraudulent statements with the United States, are true and correct according to the best of my knowledge, information and belief.

4. Owner's name and address (If not shown in Items 1-3 above).

5. That I am personally acquainted with the mining claim(s). The work and improvements were made by and at the expense of the owner(s) of said claim(s). Said contiguous group of claims, listed on this document, are situated in the

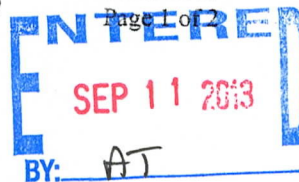
(optional) Mining District: _____ County, Arizona.



| Line No. | AMC NUMBER | CLAIM/SITE NAME | COUNTY RECORDER DATA (If available) | TWP | RNG | SEC |
|----------|------------|-----------------|-------------------------------------|-------|-----|--------------|
| 1 | 364643 | SPARKY #1 | 3829175 BK 4240 pg 406 | 8N/7W | 4W | 35/2 |
| 2 | 364644 | SPARKY #2 | 3829176 BK 4240 pg 407 | 8N/7N | 4W | 35/36 1/2 |
| 3 | 364645 | SPARKY #3 | 3829177 BK 4240 pg 408 | 8N/7N | 4W | 36/1 |
| 4 | 364646 | SPARKY #4 | 3829178 BK 4240 pg 409 | 8N | 4W | 35/36 |
| 5 | 364647 | SPARKY #5 | 3829179 BK 4240 pg 410 | 8N | 4W | 35/36 |
| 6 | 364648 | SPARKY #9 | 3829183 BK 4240 pg 414 | 8N/4N | 4W | 36/1 |

Maintenance waiver attached

Form: MCF108
 Revised Jan. 2006



RECORDERS MEMO: LEGIBILITY
QUESTIONABLE FOR GOOD REPRODUCTION

BLM
Date
Stamp

RECEIVED
BLM AZ STATE OFFICE
2013 AUG 27 P 3:20
PHOENIX, ARIZONA

| | | | | | | |
|----|--------|------------|------------------------|-------|---------|---------------------------------|
| 7 | 364652 | SP2NKY# 10 | 3829184 BK 4240 pg 415 | 8N/7N | ARIZONA | RECEIVED BLM AZ STATE OFFICE |
| 8 | | | | | | |
| 9 | | | | | | |
| 10 | | | | | | |

6. That between the dates starting at 12 o'clock noon on September 1, 20 12 and ending at 12 o'clock noon on September 1, 20 13 at least \$ 2,500.00 dollars worth of work and improvements were done and performed upon said claim(s) or upon one or more of a contiguous group of claims for the benefit of all, wholly or partly outside of a contiguous group of claims for the benefit of all, not including the location work.

7. That the following persons were employed to perform the work and improvements described herein: Michael D. Marshall, Sandra Marshall, Jeff Taniguchi, Michael R. Marshall, Wess McGuinness, STAN Roberts, JIM TOMKINS.

8. That the work and improvements performed were: Digging & checking minerals, crushing ore rocks & testing, replacing signs & resetting claim posts knocked down, All work done with shovels, picks, hammers, chisels, Hammers by hand, cleaning trash.

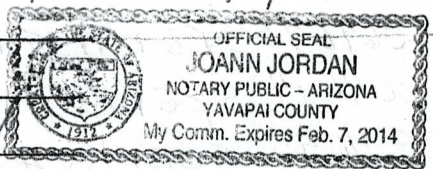
9. Dated: 8-13-12 Signature: Michael D. Marshall / Michael D. Marshall

SUBSCRIBED AND SWORN TO before me, a Notary Public, this 14th day of August 2013

By: Michael D. Marshall

Notary Public Joann Jordan

My Commission Expires 2/7/2014



Bureau of Land Management
Arizona State Office
www.az.blm.gov

No. of Claims: 7 x \$10 = 70.00
 Check No.: 1668 Init. JK
 Receipt No.: 2866792
 For BLM Use Only

Michael D. Marshall
P.O. Box 153
Morristown, Az.
85342



7011 2970 0001 6364 9961

U.S. Department of Interi
Bureau of Land Management
Az. State office
One No. Central Ave
Suite 800
Phoenix, Az. 85004-4427



RECEIVED
BLM AZ STATE OFFICE
2013 AUG 27 P 3:20
PHOENIX, ARIZONA

8500484427



**United States Department of the Interior
Bureau of Land Management
LANDS/RECREATION & PLANNING
ONE N CENTRAL AVE
PHOENIX, AZ 85004 -2203
Phone: 602-417-9200**

Receipt

No: 2866792

| | |
|--|--|
| Transaction #: 2952721 | |
| Date of Transaction: 08/27/2013 | |
| CUSTOMER: | |
| MICHAEL D MARSHALL PO BOX 153 MORRISTOWN, AZ 85342-0153 US | |

| LINE # | QTY | DESCRIPTION | REMARKS | UNIT PRICE | TOTAL |
|---------------|------|--|------------------------------|------------|----------------|
| 1 | 1.00 | LOCATABLE MINERALS / MINING CLAIMS-NOT NEW-UNADJUD, ONE AUTH NO. ONLY / MINING CLAIM MONEY RECEIVED CASES: AMC364643/\$70.00 | 2013 POL & WAIV FOR 2014 (7) | - n/a - | 70.00 |
| TOTAL: | | | | | \$70.00 |

| PAYMENT INFORMATION | | | | | |
|---------------------|-----------|--|-------------|------------|--|
| 1 | AMOUNT: | 70.00 | POSTMARKED: | 08/26/2013 | |
| | TYPE: | CHECK | RECEIVED: | 08/27/2013 | |
| | CHECK NO: | 1668 | | | |
| | NAME: | MARSHALL, MICHAEL D PO BOX 153 MORRISTOWN AZ 85342-0153 US | | | |

| |
|---------|
| REMARKS |
| |

This receipt was generated by the automated BLM Collections and Billing System and is a paper representation of a portion of the official electronic record contained therein.



UNITED STATES
DEPARTMENT OF THE INTERIOR
BUREAU OF LAND MANAGEMENT

Form 3330-2
(September 2010)

MAINTENANCE FEE WAIVER CERTIFICATION

A.H.

FORM APPROVED
OMB NO. 1004-0114
Expires: August 31, 2013

416

364643

SEE INSTRUCTIONS ON PAGE 2

1. This small miner waiver is filed for the assessment year beginning on September 1, 2012 and ending on September 1, 2013
2. The undersigned and all related parties owned ten or fewer mining claims, mill, or tunnel sites located and maintained on Federal lands in the United States of America on September 1, 2012.
3. The undersigned have performed the assessment work required by law for each mining claim listed prior to filing this waiver and understand that by filing this form, an affidavit of assessment work must be recorded by the December 30th following the filing of this waiver.
4. The undersigned understand that if the assessment work obligation has not yet come due under 30 U.S.C. 28 (for those claims in their first assessment year only), a notice of intent to hold reciting this condition must be recorded by the December 30th following the filing of this waiver.
5. The undersigned understand that mill and tunnel sites may also be listed upon this waiver and be waived from payment of the maintenance fee, and that a notice of intent to hold for these sites is required to be recorded by the December 30th immediately following the filing of this waiver.
6. The undersigned understand and acknowledge that pursuant to 43 U.S.C. 1212 and 18 U.S.C. 1001, the filing or recording of a false, fictitious, or fraudulent document with the Bureau of Land Management may result in a fine of up to \$250,000, a prison term not to exceed five years, or both.
7. The mining claims, mill or tunnel sites for which this waiver from payment of the maintenance fees is requested are:

| CLAIM OR SITE NAME | BLM RECORDATION SERIAL NUMBER |
|-------------------------|-------------------------------|
| 1. AMC 364643 Sparky#1 | 3829175 BK4240 PG406 |
| 2. AMC 364644 Sparky#2 | 3829176 BK4240 PG407 |
| 3. AMC 364645 Sparky#3 | 3829177 BK4240 PG408 |
| 4. AMC 364646 Sparky#4 | 3829178 BK4240 PG409 |
| 5. AMC 364647 Sparky#5 | 3829179 BK4240 PG410 |
| 6. AMC 364651 Sparky#9 | 3829183 BK4240 PG414 |
| 7. AMC 364652 Sparky#10 | 3829184 BK4240 PG415 |
| 8. | |
| 9. | |
| 10. | |

The owner(s) (claimants) of the above mining claims and sites are:

Michael D. Marshall
(Owner's Name - Please Print)

Michael D. Marshall
(Owner's Signature)

P.O. Box 153
(Street or P.O. Box)

Morristown AZ 85342
(City) (State) (Zip Code)

(Owner's Name - Please Print)

(Owner's Signature)

(Street or P.O. Box)

(City) (State) (Zip Code)

(Owner's Name - Please Print)

(Owner's Signature)

(Street or P.O. Box)

(City) (State) (Zip Code)

RECEIVED
BLM AZ STATE OFFICE
2012 AUG 22 P 3:34
PHOENIX, ARIZONA

RECORDERS MEMO: LEGIBILITY
QUESTIONABLE FOR GOOD REPRODUCTION

ENTERED IN COMPUTER

RE 9-14-12

NL
R2



| | | | |
|-------------------------------|---------------------|---------|------------|
| (Owner's Name - Please Print) | (Owner's Signature) | | |
| (Street or P.O. Box) | (City) | (State) | (Zip Code) |
| | | | |
| (Owner's Name - Please Print) | (Owner's Signature) | | |
| (Street or P.O. Box) | (City) | (State) | (Zip Code) |
| | | | |
| (Owner's Name - Please Print) | (Owner's Signature) | | |
| (Street or P.O. Box) | (City) | (State) | (Zip Code) |
| | | | |
| (Owner's Name - Please Print) | (Owner's Signature) | | |
| (Street or P.O. Box) | (City) | (State) | (Zip Code) |
| | | | |
| (Owner's Name - Please Print) | (Owner's Signature) | | |
| (Street or P.O. Box) | (City) | (State) | (Zip Code) |

Title 18 U.S.C. Section 1001 and Title 43 U.S.C. Section 1212 makes it a crime for any person knowingly and willfully to make to any department or agency of the United States any false, fictitious or fraudulent statements or representations as to any matter within its jurisdiction.

INSTRUCTIONS

1. This certification is made under the provisions of §1744 of Title 43 and § 28-28k of Title 30 of the United States Code; and the regulations thereunder (43 CFR Part 3830).
2. The claimant(s) must fill in the dates in paragraph 1 for the beginning and ending of the assessment year for which this waiver is sought.
3. The claimant(s) must fill in the date in paragraph 2 for the beginning of the assessment year for which this waiver is sought.
4. All claim and site names and Bureau of Land Management (BLM) serial numbers must be listed for the mining claims, mill sites, and tunnel sites for which the waiver is sought.
5. All owners of the mining claims, mill sites, and tunnel sites and their addresses must be given.
6. This waiver form must be signed by all the claimants or their designated agent, in original form. If an agent is designated, a notarized designation of agent, signed by all of the claimants with proper address given, must be submitted with this waiver.
7. This form must be filed no later than September 1st for the upcoming assessment year in the BLM State Office where the mining claims or sites are recorded, or the waiver cannot be granted by the BLM. (Example: To obtain a waiver for the assessment year 2012, which begins on September 1, 2011, you must qualify for and file for a waiver no later than September 1, 2011, in the proper BLM State Office.)
8. For all mining claims which require assessment work, you must record an affidavit of labor on or before the December 30th immediately following the filing of this waiver. For all other mining claims or sites waived, you must record a notice of intent to hold on or before the December 30th immediately following the filing of this waiver.
9. Mill and tunnel sites may also be listed upon this waiver and be waived from payment of the maintenance fee. A notice of intent to hold for these sites is required to be filed by the December 30th following the filing of this waiver.

RECEIVED
BLM STATE OFFICE
PHOENIX, ARIZONA
AUG 2 2012 P 3:34

RECORDERS MEMO: LEGIBILITY
QUESTIONABLE FOR GOOD REPRODUCTION

FOR OFFICIAL USE ONLY

When Recorded Return Document to:
Michael D. Marshall
P.O. BOX 153
MORRISTOWN, AZ. 85342

Check here is this is a change of address.
 Telephone: 623-388-2318
 E-mail address: VINKS2@G.COM

RECORDERS MEMO: LEGIBILITY
 QUESTIONABLE FOR GOOD REPRODUCTION

AFFIDAVIT OF PERFORMANCE OF ANNUAL WORK

1. State of Arizona, County of Yavapai SS:
 2. I (Name) Michael D. Marshall
 3. Reside at (Address) P.O. BOX 153

RECEIVED
 BLM AT STATE OFFICE
 2012 AUG 22 P 3:33
 PHOENIX, ARIZONA
 BLM Date Stamp

City MORRISTOWN County MARICOPA

State AZ Zip 85342 being duly sworn, depose and say that I am a citizen of the United States, more than eighteen years of age, and that all of the facts set forth in this affidavit, subject to the provisions and penalties of 18 U.S.C. 1001 pertaining to the filing of false, fictitious, or fraudulent statements with the United States, are true and correct according to the best of my knowledge, information and belief.

4. Owner's name and address (if not shown in Items 1-3 above), _____

5. That I am personally acquainted with the mining claim(s). The work and improvements were made by and at the expense of the owner(s) of said claim(s). Said contiguous group of claims, listed on this document, are situated in the

(optional) Mining District: _____ County, Arizona.

| Line No. | AMC NUMBER | CLAIM/SITE NAME | COUNTY RECORDER DATA (if available) | TWP | RNG | SEC |
|----------|------------|-----------------|-------------------------------------|-------|-----|--------------|
| 1 | 364643 | SPARKY #1 | 3829175 BK 4240 PG 406 | 8N/7N | 4W | 35/2 |
| 2 | 364644 | SPARKY #2 | 3829176 BK 4240 PG 407 | 8N/7N | 4W | 35/36 1/2 |
| 3 | 364645 | SPARKY #3 | 3829177 BK 4240 PG 408 | 8N/7N | 4W | 36/1 |
| 4 | 364646 | SPARKY #4 | 3829178 BK 4240 PG 409 | 8N | 4W | 35/36 |
| 5 | 364647 | SPARKY #5 | 3829179 BK 4240 PG 410 | 8N | 4W | 35/36 |
| 6 | 364651 | SPARKY #9 | 3829183 BK 4240 PG 414 | 8N/7N | 4W | 36/1 |

maintenance fee waiver attached

AFFIDAVIT OF PERFORMANCE OF ANNUAL WORK - page 2

RECORDERS MEMO: LEGIBILITY
 QUESTIONABLE FOR GOOD REPRODUCTION

RECEIVED
 BLM AZ STATE
 2012 AUG 22 P
 PHOENIX, ARIZ
 BLM
 Date
 Stamp

| | | | | | | |
|----|--------|------------|---------------------|---------|-----|-------|
| 7 | 364652 | sparky #10 | 3829184 BK4240pg415 | 8/11/12 | 410 | 38/11 |
| 8 | | | | | | |
| 9 | | | | | | |
| 10 | | | | | | |

6. That between the dates starting at 12 o'clock noon on September 1, 20 12 and ending at 12 o'clock noon on September 1, 20 12 at least \$ 2,500.00 dollars worth of work and improvements were done and performed upon said claim(s) or upon one or more of a contiguous group of claims for the benefit of all, wholly or partly outside of a contiguous group of claims for the benefit of all, not including the location work.

7. That the following persons were employed to perform the work and improvements described herein: Michael D. Marshall, Sandra Marshall, Jeff Taniguchi, Donna Rinckart, Cortney Stessor

8. That the work and improvements performed were: Digging + checking minerals, crushing ore rocks + testing - all work done by hand using hammers, chisels, bars, pick + shovels, replacing signs, resetting signs + claim posts knocked down, cleaning up trash, removing posts + signs + reclaiming area from 3 dropped claims.

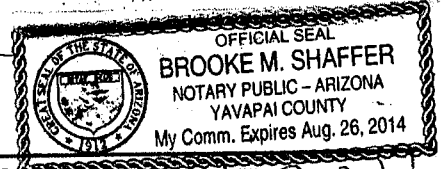
9. Dated: 8-6-12 Signature: Michael D. Marshall

SUBSCRIBED AND SWORN TO before me, a Notary Public, this 7 day of Aug. 20 12

By: Michael D. Marshall

Notary Public [Signature]

My Commission Expires 8-20-14



Bureau of Land Management
 Arizona State Office
www.az.blm.gov

No. of Claims: 7 x \$10 = \$ 70.00
 Check No.: 1573 Init. MS
 Receipt No.: 2038115
 For BLM Use Only

Michael D. Marshall
P.O. Box 153
Morristown, Az-85342



7011 2970 0001 6364 5727

United States Department of the Interior
Bureau of Land Management
Lands/Recreation + planning
One N Central Ave suite 800
Phoenix, Az-85004

RETURN RECEIPT
REQUESTED




PHOENIX, ARIZONA

8500484427



Michael D. Marshall
P.O. Box 153
Morristown, Az - 85342



7011 2970 0001 6364 5727

United States Department of the Interior
Bureau of Land Management
Lands/Recreation + planning
One N Central Ave suite 800
Phoenix, Az - 85004

**RETURN RECEIPT
REQUESTED**


PHOENIX, ARIZONA



8500484427



Michael D. Marshall
P.O. Box 153
Morristown, Az-85342



7011 2970 0001 6364 5727

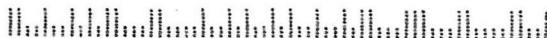
United States Department of the Interior
Bureau of Land Management
Lands/Recreation + planning
One N Central Ave suite 800
Phoenix, Az-85004

**RETURN RECEIPT
REQUESTED**

PHOENIX, ARIZONA



8500484427



United States Department of the Interior
Bureau of Land Management
 LANDS/RECREATION & PLANNING
 ONE N CENTRAL AVE
 PHOENIX, AZ 85004 -2203
 Phone: 602-417-9200

Receipt

No: 2638115

| | |
|--|--|
| Transaction #: 2718731 | |
| Date of Transaction: 08/23/2012 | |
| CUSTOMER: | |
| MICHAEL D MARSHALL PO BOX 153 MORRISTOWN, AZ 85342-0153 US | |

| LINE # | QTY | DESCRIPTION | REMARKS | UNIT PRICE | TOTAL |
|---------------|------|---|--|------------|----------------|
| 1 | 1.00 | LOCATABLE MINERALS / MINING CLAIMS- NOT NEW-UNADJUD, ONE AUTH NO. ONLY / MINING CLAIM MONEY RECEIVED CASES: AMC364643/\$70.00 | MAINT FEE WAIVER (7) 2013 / POL (7) 2012 | - n/a - | 70.00 |
| TOTAL: | | | | | \$70.00 |

| PAYMENT INFORMATION | | | |
|---------------------|-----------|--|----------------------|
| 1 | AMOUNT: | 70.00 | POSTMARKED: N/A |
| | TYPE: | CHECK | RECEIVED: 08/22/2012 |
| | CHECK NO: | 1573 | |
| | NAME: | MARSHALL, MICHAEL D PO BOX 153 MORRISTOWN AZ 85342-0153 US | |

| |
|---------|
| REMARKS |
| |

This receipt was generated by the automated BLM Collections and Billing System and is a paper representation of a portion of the official electronic record contained therein.

UNITED STATES DEPARTMENT OF THE INTERIOR BUREAU OF LAND MANAGEMENT

MAINTENANCE FEE WAIVER CERTIFICATION

SEE INSTRUCTIONS ON REVERSE

353 ERG AMC 364643

- 1. This small miner waiver is filed for the assessment year beginning at noon on September 1, 2011 and ending at noon on September 1, 2012.
2. The undersigned and all related parties owned ten or fewer mining claims, mill, or tunnel sites located and maintained on Federal lands in the United States of America on September 1, 2011.
3. The undersigned have performed the assessment work required by law for each mining claim listed prior to filing this waiver and understand that by filing this form; an affidavit of assessment work must be recorded by the December 30th following the filing of this waiver.
4. The undersigned understand that if the assessment work obligation has not yet come due under 30 U.S.C. 28 (for those claims in their first assessment year only); a notice of intent to hold reciting this condition must be recorded by the December 30th following the filing of this waiver.
5. The undersigned understand that mill and tunnel sites may also be listed upon this waiver and be waived from payment of the maintenance fee; and that a notice of intent to hold for these sites is required by the December 30th immediately following the filing of this waiver.
6. The undersigned understand and acknowledge that pursuant to 43 U.S.C. 1212 and 18 U.S.C. 1001; the filing or recording of a false, fictitious, or fraudulent document with the Bureau of Land Management may result in a fine of up to \$250,000, a prison term not to exceed five years, or both.
7. The mining claims, mill or tunnel sites for which this waiver from payment of the maintenance fees is requested are:

Table with 3 columns: BLM SERIAL NUMBERS, NAME OF CLAIMS/SITES, COUNTY BOOK/DOCKET & PAGE OR FEE NUMBER. Contains 10 rows of mining claim data including Sparky #1 through #10.

The owner(s) (claimants) of the above mining claims and sites are:

Michael D. Marshall (Owner's Name - Please Print)

Michael D. Marshall (Owner's Signature)

P.O. BOX 153 (Street or P.O. Box)

Morristown AZ 85342 (City, State, Zip Code)

Beverly Fencik (Owner's Name - Please Print)

Beverly Fencik (Owner's Signature)

3739N. 1130 (Street or P.O. Box)

Helper Utah 84526 (City, State, Zip Code)

(Owner's Name - Please Print)

(Owner's Signature)

(Street or P.O. Box)

(City) (State) (Zip Code)

RECORDERS MEMO: LEGIBILITY QUESTIONABLE FOR GOOD REPRODUCTION

8/24/2011 13

ENTERED INTO COMPUTER

(Continued on reverse)

RECEIVED OFFICE P.L.M. AZ STATE OFFICE 2011 AUG 19 8:19 PHOENIX AZ



(Owner's Name - Please Print)

(Street or P.O. Box)

(City)

(State)

(Zip Code)

(Owner's Name - Please Print)

(Street or P.O. Box)

(City)

(State)

(Zip Code)

(Owner's Name - Please Print)

(Street or P.O. Box)

(City)

(State)

(Zip Code)

(Owner's Name - Please Print)

(Street or P.O. Box)

(City)

(State)

(Zip Code)

INSTRUCTIONS

1. This certification is made under the provisions of § 1744 of Title 43 and § 28-28k of Title 30 of the United States Code; and the regulations thereunder (43 CFR Part 3830).
2. The claimant(s) must fill in the dates in paragraph 1 for the beginning and ending of the assessment year for which this waiver is sought.
3. The claimant(s) must fill in the date in paragraph 2 for the beginning of the assessment year for which this waiver is sought.
4. All claim and site names and Bureau of Land Management (BLM) serial numbers must be listed for the mining claims, mill sites, and tunnel sites for which the waiver is sought.
5. All owners of the mining claims, mill sites, and tunnel sites and their addresses must be given.
6. This waiver form must be signed by all the claimants or their designated agent, in original form. If an agent is designated, a notarized designation of agent, signed by all of the claimants with proper address given, must be submitted with this waiver.

7. This form must be filed no later than September 1st for the upcoming assessment year in the BLM State Office where the mining claims or sites are recorded, or the waiver cannot be granted by the BLM. (Example: to obtain a waiver for the assessment year 2000, which begins at noon on September 1, 1999, you must qualify for and file for a waiver no later than September 1, 1999 in the proper BLM State Office).
8. For all mining claims which require assessment work, you must record an affidavit of labor on or before the December 30th immediately following the filing of this waiver. For all other mining claims or sites waived, you must record a notice of intent to hold on or before the December 30th immediately following the filing of this waiver.
9. Mill and tunnel sites may also be listed upon this waiver and be waived from payment of the maintenance fee. A notice of intent to hold for these sites is required to be filed by the December 30th following the filing of this waiver.

NOTICE/BURDEN HOURS STATEMENT

The Privacy Act of 1974, as amended, and the regulation in 43 CFR 2.48(d) provide that you be furnished the following information in connection with the information required by this certification of waiver from rental fees.

AUTHORITY: 30 U.S.C. 28-28k; 43 U.S.C. 1201, 1457, 1740, and 1744; and 43 CFR 3830.

PRINCIPLE PURPOSE: This information is to be used to verify that the owner(s) (claimants) of a mining claim has complied with 30 U.S.C. 28f and is entitled to perform assessment work in lieu of paying the maintenance fee for the mining claims listed on this form.

ROUTINE USE: (1) Adjudication of the claimant(s) certification of waiver from paying the maintenance fee otherwise required by 30 U.S.C. 28f. (2) Disclosure may be made to appropriate Federal agencies when location is made within the agency's geographic area of responsibility. (3) Information from the record and/or the record will be transferred to the appropriate Federal, State, or local agency, or a member of the public in response to a specific request for pertinent information. (4) Information may also be provided to the Department of Justice or in a proceeding before a court or adjudicative body; or to Federal, State, local or foreign agencies when needed for enforcement of civil or criminal codes or applicable regulations concerning title rights upon the public land.

EFFECT OF NOT PROVIDING INFORMATION: Disclosure of this information is required by 30 U.S.C. 28f and 43 CFR Part 3830 for those qualified claimants wishing to take the small miner waiver allowed. Failure to supply the information required in this form to support the claimants certification of waiver from payment of the otherwise required maintenance fees will result in the waiver being disallowed and the mining claims subject to forfeiture by BLM under 30 U.S.C. 28i.

The Paperwork Reduction Act of 1995 requires us to inform you that:

This information is being collected to allow the BLM to determine if you qualify for a waiver from the payment of \$100 per mining claim or site maintenance fee established in 30 U.S.C. 28f and the implementing regulations at 43 CFR 3830. A response to this request is required in accordance with the statute to obtain your benefit.

BLM would like you to know that you do not have to respond to this, or any other, Federal agency-sponsored information collection unless it displays a currently valid OMB control number.

Public reporting burden for this form is estimated to average 8 minutes (0.133 hours) per response, including time to review instructions, gathering and maintaining data, and completing and reviewing the form. Direct comments regarding this burden estimate, or any other aspect of this form, to the U.S. Department of the Interior, Bureau of Land Management, (1004-0114) Bureau Clearance Officer (WO-630), Mail Stop 401 LS, 1849 C St., N.W., Washington, D.C. 20240.

FOR OFFICIAL USE ONLY

**RECORDERS MEMO: LEGIBILITY
QUESTIONABLE FOR GOOD REPRODUCTION**



RECORDERS MEMO: LEGIBILITY
 QUESTIONABLE FOR GOOD REPRODUCTION

Return Document to:

A3850-1(Sept 2003)

Michael D. Marshall
P.O. Box 153
Morristown, AZ. 85342

Telephone: 623-388-2318

NO. OF CLAIMS: 10 ^{\$10} ~~x \$5~~ = 100.00

CHECK NO: 1464 INIT: EGG

2409690 FOR BLM USE ONLY

SELECT ONLY ONE:

AFFIDAVIT OF PERFORMANCE OF ANNUAL WORK. Also fill in Items 1 through 9 on the reverse side of this document.

NOTICE OF INTENTION TO HOLD. I intend to hold the claims(s)/site(s) listed below for the calendar year 2____. Also fill in Items 1 through 4 and Item 9 on the reverse side of this document.

| AMC NUMBER | CLAIM/SITE NAME | COUNTY RECORDER DATA | SEC | TNSP | RNGE |
|------------|-----------------|-----------------------|--------------|-------|------|
| 364643 | Sparky#1 | 3829175 BK4240 PG 406 | 35/2 | 8N/7N | 4W |
| 364644 | Sparky#2 | 3829176 BK4240 PG 407 | 35/36 1/2 | 8N/7N | 4W |
| 364645 | Sparky#3 | 3829177 BK4240 PG 408 | 36/ | 8N/7N | 4W |
| 364646 | Sparky#4 | 3829178 BK4240 PG 409 | 35/36 | 8N | 4W |
| 364647 | Sparky#5 | 3829179 BK4240 PG 410 | 35/36 | 8N | 4W |
| 364648 | Sparky#6 | 3829180 BK4240 PG 411 | 35/36 | 8N | 4W |
| 364649 | Sparky#7 | 3829181 BK4240 PG 412 | 35/36 | 8N | 4W |
| 364650 | Sparky#8 | 3829182 BK4240 PG 413 | 35 | 8N | 4W |
| 364651 | Sparky#9 | 3829183 BK4240 PG 414 | 36/ | 8N/7N | 4W |
| 364652 | Sparky#10 | 3829184 BK4240 PG 415 | 36/ | 8N/7N | 4W |

BLM requires a \$5 nonrefundable service charge for each mining claim, mill site or tunnel site payable on or before December 30th (not the 31st).
 Mail to:

Bureau of Land Management
 222 North Central Avenue
 Phoenix, Arizona 85004-2203

602-417-9200
 www.az.blm.gov

RECEIVED
 AZ STATE OFFICE
 AUG 19 A 8:19
 PHOENIX, AZ
 BLM Date Stamp



Notices of Intention to Hold are for mill sites, tunnel sites or mining claims when assessment work has not been done, regardless of whether the annual assessment has been suspended, deferred, or not yet accrued. The filing of a Notice of Intention to Hold shall not relieve the owner of complying with federal and state laws pertaining to the performance of annual assessment work. Notices of Intention to Hold for mill sites or tunnel sites need not be county recorded. For mining claims the form filed with the Bureau of Land Management must be identical to the one that was or will be filed with the county. All claims listed on a single affidavit must be contiguous.

Evidence of Annual Assessment Work or a Notice of Intention to Hold must be filed each calendar year following the calendar year in which the claim/site was located.

- 1. State of Arizona, County of YAVAPAI ss:
- 2. I, (Name) Michael D. Marshall
- 3. Reside at (Address) P.O. Box 153

City MORRISTOWN, County Maricopa, State AZ, Zip 85342 being duly sworn, deposes and says that he/she is a citizen of the United States, more than eighteen years of age, that all of the facts set forth in this affidavit/notice, subject to the provisions and penalties of 18 U.S.C. 1001 pertaining to the filing of false, fictitious, or fraudulent statements with the United States, are true and correct according to the best of my knowledge, information and belief.

4. Owner's name and address (If not shown in Items 1-3 above) _____

5. That I am personally acquainted with the mining claim(s). The work and improvements were made by and at the expense of the owner(s) of said claim(s). Said contiguous group of claims, listed on the reverse side of this document, are situated in the Wickenburg-blue tank Mining District, YAVAPAI County, Arizona.

6. That between the dates starting at 12 o'clock noon on September 1, 2010 and ending at 12 o'clock noon on September 1, 2011 at least \$ 2,500.00 Dollars worth of work and improvements were done and performed upon said claim(s) or upon one or more of a contiguous group of claims for the benefit of all, wholly or partly outside of a contiguous group of claims for the benefit of all, not including the location work.

7. That the following persons were employed to perform the work and improvements described herein: Michael D. Marshall - Sandra Marshall - Michael R. Marshall - Jeff Taniguchi - Dawson Taniguchi - Sandie Taniguchi

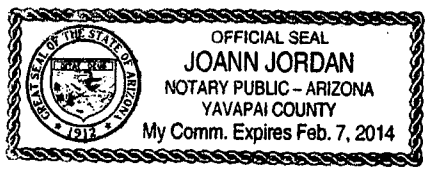
8. That the work and improvements performed were: Digging + checking minerals, crushing over rock & testing - All work done by hand using hammers, chisels, bars, pickets shovel Replacing signs AND resetting sign + claim posts knocked down by animals or people cleaning up trash left by others.

9. Dated: 8-9-11 Signature: Michael D. Marshall

SUBSCRIBED AND SWORN TO before me, a Notary Public, this 9th day of August 2011

By: Michael D. Marshall
Notary Public Joann Jordan

MY COMMISSION EXPIRES 2/7/2014



Michael D. Marshall
P.O. Box 153
Morristown, Az - 85342



7007 3020 0001 9911 7975



0000015082



LM AZ STATE OFFICE
2011 AUG 18 P 2:31
MORRISTOWN, ARIZONA


United States Department of the Interior
Bureau of land management
Arizona State office
One north Central Ave. suite 800
Phoenix, AZ - 85004-4427

**RETURN RECEIPT
REQUESTED**

8500484427



Michael D. Marshall
P.O. Box 153
Morristown, Az-85342



7007 3020 0001 9911 7975



000015082



RECEIVED
M AZ STATE OFFICE

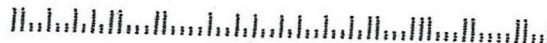
2011 AUG 18 P 2:37

PHOENIX, ARIZONA

RETURN RECEIPT
REQUESTED

United States Department of the Interior
Bureau of land management
Arizona State office
One north Central Ave. suite 800
Phoenix, AZ. 85004-4427

8500494427



United States Department of the Interior
Bureau of Land Management
 LANDS/RECREATION & PLANNING
 ONE N CENTRAL AVE
 PHOENIX, AZ 85004 -2203
 Phone: 602-417-9200

Receipt

No: 2409690

| | |
|--|--|
| Transaction #: 2485013 | |
| Date of Transaction: 08/19/2011 | |
| CUSTOMER: | |
| MICHAEL D MARSHALL PO BOX 153 MORRISTOWN, AZ 85342-0153 US | |

| LINE # | QTY | DESCRIPTION | REMARKS | UNIT PRICE | TOTAL |
|---------------|------|--|---------------------------|------------|-----------------|
| 1 | 1.00 | LOCATABLE MINERALS / MINING CLAIMS- NOT NEW-UNADJUD, ONE AUTH NO. ONLY / MINING CLAIM MONEY RECEIVED CASES: AMC364643/\$140.00 | 2012 WAIV & 2011 POL (10) | - n/a - | 140.00 |
| TOTAL: | | | | | \$140.00 |

| PAYMENT INFORMATION | | | |
|---------------------|-----------|--|----------------------|
| 1 | AMOUNT: | 140.00 | POSTMARKED: N/A |
| | TYPE: | CHECK | RECEIVED: 08/18/2011 |
| | CHECK NO: | 1464 | |
| | NAME: | MARSHALL, MICHAEL D PO BOX 153 MORRISTOWN AZ 85342-0153 US | |

| REMARKS |
|--|
| TOTAL AMT OF CHK SEEMS TO BE MISMATCHED CLAIMS |

This receipt was generated by the automated BLM Collections and Billing System and is a paper representation of a portion of the official electronic record contained therein.

Form 3830-2
 (January 2004)

UNITED STATES DEPARTMENT OF THE INTERIOR
 BUREAU OF LAND MANAGEMENT

MAINTENANCE FEE WAIVER CERTIFICATION

434

FORM APPROVED
 OMB NO. 1004-0114
 Expires: December 31, 2006

SEE INSTRUCTIONS ON REVERSE

AMC 364643

1. This small miner waiver is filed for the assessment year beginning at noon on September 1, 2010 and ending at noon on September 1, 2011.
2. The undersigned and all related parties owned ten or fewer mining claims, mill, or tunnel sites located and maintained on Federal lands in the United States of America on September 1, 2010.
3. The undersigned have performed the assessment work **required by law** for each mining claim listed **prior to filing this waiver** and understand that by filing this form; an affidavit of assessment work **must** be recorded by the December 30th following the filing of this waiver.
4. The undersigned understand that if the assessment work obligation has not yet come due under 30 U.S.C. 28 (for those claims in their first assessment year only); a notice of intent to hold reciting this condition **must** be recorded by the December 30th following the filing of this waiver.
5. The undersigned understand that mill and tunnel sites may also be listed upon this waiver and be waived from payment of the maintenance fee; and that a notice of intent to hold for these sites is required to be recorded by the December 30th immediately following the filing of this waiver.
6. The undersigned understand and acknowledge that pursuant to 43 U.S.C. 1212 and 18 U.S.C. 1001; the filing or recording of a false, fictitious, or fraudulent document with the Bureau of Land Management may result in a fine of up to \$250,000, a prison term not to exceed five years, or both.
7. The mining claims, mill or tunnel sites for which this waiver from payment of the maintenance fees is requested are:

| CLAIM OR SITE NAME | BLM RECORDATION SERIAL NUMBER |
|-----------------------|-------------------------------|
| 1. 364643 Sparky #1 | 3829175 BK 4240 PG 406 |
| 2. 364644 Sparky #2 | 3829176 BK 4240 PG 407 |
| 3. 364645 Sparky #3 | 3829177 BK 4240 PG 408 |
| 4. 364646 Sparky #4 | 3829178 BK 4240 PG 409 |
| 5. 364647 Sparky #5 | 3829179 BK 4240 PG 410 |
| 6. 364648 Sparky #6 | 3829180 BK 4240 PG 411 |
| 7. 364649 Sparky #7 | 3829181 BK 4240 PG 412 |
| 8. 364650 Sparky #8 | 3829182 BK 4240 PG 413 |
| 9. 364651 Sparky #9 | 3829183 BK 4240 PG 414 |
| 10. 364652 Sparky #10 | 3829184 BK 4240 PG 415 |

The owner(s) (claimants) of the above mining claims and sites are:

Michael D. Marshall
 (Owner's Name - Please Print)

Michael D. Marshall
 (Owner's Signature)

P.O. BOX 153
 (Street or P.O. Box)

Morristown, AZ 85342
 (City) (State) (Zip Code)

Beverly Fercik
 (Owner's Name - Please Print)

Beverly Fercik
 (Owner's Signature)

3739 N. 1130
 (Street or P.O. Box)

Helper Utah 84526
 (City) (State) (Zip Code)

(Owner's Name - Please Print)

(Street or P.O. Box)

(City) (State) (Zip Code)

(Continued on page 2)

RECEIVED
 BLM AZ STATE OFFICE
 AUG 25 A 8:30
 PHOENIX, ARIZONA

ENTERED IN COMPUTER

9/15/10
 RECORDERS MEMO: LEGIBILITY
 QUESTIONABLE FOR GOOD REPRODUCTION

(Owner's Name - Please Print)

(Owner's Signature)

(Street or P.O. Box)

(City)

(State)

(Zip Code)

(Owner's Name - Please Print)

(Owner's Signature)

(Street or P.O. Box)

(City)

(State)

(Zip Code)

(Owner's Name - Please Print)

(Owner's Signature)

(Street or P.O. Box)

(City)

(State)

(Zip Code)

(Owner's Name - Please Print)

(Owner's Signature)

(Street or P.O. Box)

(City)

(State)

(Zip Code)

INSTRUCTIONS

1. This certification is made under the provisions of § 1744 of Title 43 and § 28-28k of Title 30 of the United States Code; and the regulations thereunder (43 CFR Part 3830).
2. The claimant(s) **must** fill in the dates in paragraph 1 for the beginning and ending of the assessment year for which this waiver is sought.
3. The claimant(s) **must** fill in the date in paragraph 2 for the beginning of the assessment year for which this waiver is sought.
4. All claim and site names and Bureau of Land Management (BLM) serial numbers **must** be listed for the mining claims, mill sites, and tunnel sites for which the waiver is sought.
5. All owners of the mining claims, mill sites, and tunnel sites and their addresses **must** be given.
6. This waiver form **must** be signed by all the claimants or their designated agent, in original form. If an agent is designated, a notarized designation of agent, signed by all of the claimants with proper address given, **must** be submitted with this waiver.

7. This form **must** be filed no later than September 1st for the upcoming assessment year in the BLM State Office where the mining claims or sites are recorded, or the waiver cannot be granted by the BLM. (Example: to obtain a waiver for the assessment year 2000, which begins at noon on September 1, 1999, you **must** qualify for and file for a waiver no later than September 1, 1999, in the proper BLM State Office).
8. For all mining claims which require assessment work, you **must** record an affidavit of labor on or before the December 30th immediately following the filing of this waiver. For all other mining claims or sites waived, you must record a notice of intent to hold on or before the December 30th immediately following the filing of this waiver.
9. Mill and tunnel sites may also be listed upon this waiver and be waived from payment of the maintenance fee. A notice of intent to hold for these sites is required to be filed by the December 30th following the filing of this waiver.

NOTICE/BURDEN HOURS STATEMENT

The Privacy Act of 1974, *as amended*, and the regulation in 43 CFR 2.48(d) provide that you be furnished the following information in connection with the information required by this certification of waiver from rental fees.

AUTHORITY: 30 U.S.C. 28-28k; 43 U.S.C. 1201, 1457, 1740, and 1744; and 43 CFR 3830.

PRINCIPLE PURPOSE: This information is to be used to verify that the owner(s) (claimants) of a mining claim has complied with 30 U.S.C. 28f and is entitled to perform assessment work in lieu of paying the maintenance fee for the mining claims listed on this form.

ROUTINE USE: (1) Adjudication of the claimant(s) certification of waiver from paying the maintenance fee otherwise required by 30 U.S.C. 28f. (2) Disclosure may be made to appropriate Federal agencies when location is made within the agency's geographic area of responsibility. (3) Information from the record and/or the record will be transferred to the appropriate Federal, State, or local agency, or a member of the public in response to a specific request for pertinent information. (4) Information may also be provided to the Department of Justice or in a proceeding before a court or adjudicative body; or to Federal, State, local or foreign agencies when needed for enforcement of civil or criminal codes or applicable regulations concerning title rights upon the public land.

EFFECT OF NOT PROVIDING INFORMATION: Disclosure of this information is required by 30 U.S.C. 28f and 43 CFR Part 3830 for those qualified claimants wishing to take the small miner waiver allowed. Failure to supply the information required in this form to support the claimants certification of waiver from payment of the otherwise required maintenance fees will result in the waiver being disallowed and the mining claims subject to forfeiture by BLM under 30 U.S.C. 28i.

The Paperwork Reduction Act of 1995 requires us to inform you that:

This information is being collected to allow the BLM to determine if you qualify for a waiver from the payment of \$100 per mining claim or site maintenance fee established in 30 U.S.C. 28f and the implementing regulations at 43 CFR 3830. A response to this request is required in accordance with the statute to obtain your benefit.

BLM would like you to know that you do not have to respond to this, or any other, Federal agency-sponsored information collection unless it displays a currently valid OMB control number.

Public reporting burden for this form is estimated to average 8 minutes (0.133 hours) per response, including time to review instructions, gathering and maintaining data, and completing and reviewing the form. Direct comments regarding this burden estimate, or any other aspect of this form, to the U.S. Department of the Interior, Bureau of Land Management, (1004-0114) Bureau Information Collection Clearance Officer (WO-630), Mail Stop 401 LS, 1849 C St, N.W., Washington, D.C. 20240.

FOR OFFICIAL USE ONLY

RECEIVED
BLM STATE OFFICE
JUN 25 A 8:36
ARIZONA

RECORDERS MEMO: LEGIBILITY
QUESTIONABLE FOR GOOD REPRODUCTION

EE
 8
 15
 51
 \$

Return Document to:
Michael D. Marshall
P.O. Box 153
Morristown, AZ. 85342
 Telephone: 623-388-2318

A3850-1(Sept 2003)

NO. OF CLAIMS: 10 x \$14.00 = 140.00
 CHECK NO: 2203784 INIT: SPZ
 FOR BLM USE ONLY

SELECT ONLY ONE:

AFFIDAVIT OF PERFORMANCE OF ANNUAL WORK. Also fill in Items 1 through 9 on the reverse side of this document.

NOTICE OF INTENTION TO HOLD. I intend to hold the claims(s)/site(s) listed below for the calendar year 2____. Also fill in Items 1 through 4 and Item 9 on the reverse side of this document.

| AMC NUMBER | CLAIM/SITE NAME | COUNTY RECORDER DATA | SEC | TNSP | RNGE |
|------------|-----------------|-----------------------|-------|-------|------|
| 364643 | Sparky#1 | 3829175 BK4240 PG 406 | 35/2 | 8N/7N | 4W |
| 364644 | Sparky#2 | 3829176 BK4240 PG 407 | 35/36 | 8N/7N | 4W |
| 364645 | Sparky#3 | 3829177 BK4240 PG 408 | 35/36 | 8N/7N | 4W |
| 364646 | Sparky#4 | 3829178 BK4240 PG 409 | 35/36 | 8N | 4W |
| 364647 | Sparky#5 | 3829179 BK4240 PG 410 | 35/36 | 8N | 4W |
| 364648 | Sparky#6 | 3829180 BK4240 PG 411 | 35/36 | 8N | 4W |
| 364649 | Sparky#7 | 3829181 BK4240 PG 412 | 35/36 | 8N | 4W |
| 364650 | Sparky#8 | 3829182 BK4240 PG 413 | 35 | 8N | 4W |
| 364651 | Sparky#9 | 3829183 BK4240 PG 414 | 36/1 | 8N/7N | 4W |
| 364652 | Sparky#10 | 3829184 BK4240 PG 415 | 36/36 | 8N/7N | 4W |

RECEIVED
 PHOENIX, ARIZONA
 AUG 25 A 8:36
 STATE OFFICE

BLM requires a \$5 nonrefundable service charge for each mining claim, mill site or tunnel site payable on or before December 30th (not the 31st).
 Mail to:

Bureau of Land Management
 222 North Central Avenue
 Phoenix, Arizona 85004-2203

602-417-9200
 www.az.blm.gov

RECORDERS MEMO: LEGIBILITY
 QUESTIONABLE FOR GOOD REPRODUCTION

BLM Date Stamp

RE 9/15/10



Notices of Intention to Hold are for mill sites, tunnel sites or mining claims when assessment work has not been done, regardless of whether the annual assessment has been suspended, deferred, or not yet accrued. The filing of a Notice of Intention to Hold shall not relieve the owner of complying with federal and state laws pertaining to the performance of annual assessment work. Notices of Intention to Hold for mill sites or tunnel sites need not be county recorded. For mining claims the form filed with the Bureau of Land Management must be identical to the one that was or will be filed with the county. All claims listed on a single affidavit must be contiguous.

Evidence of Annual Assessment Work or a Notice of Intention to Hold must be filed each calendar year following the calendar year in which the claim/site was located.

1. State of Arizona, County of Yavapai ss:

2. I, (Name) Michael D. Marshall

3. Reside at (Address) P.O. BOX 153

City MORRISTOWN, County MARICOPA, State AZ, Zip 85342 being duly sworn, deposes and says that he/she is a citizen of the United States, more than eighteen years of age, that all of the facts set forth in this affidavit/notice, subject to the provisions and penalties of 18 U.S.C. 1001 pertaining to the filing of false, fictitious, or fraudulent statements with the United States, are true and correct according to the best of my knowledge, information and belief.

4. Owner's name and address (If not shown in Items 1-3 above) _____

5. That I am personally acquainted with the mining claim(s). The work and improvements were made by and at the expense of the owner(s) of said claim(s). Said contiguous group of claims, listed on the reverse side of this document, are situated in the WICKENBURG-BLUE TANK Mining District, YAVAPAI County, Arizona.

6. That between the dates starting at 12 o'clock noon on September 1, 2009 and ending at 12 o'clock noon on September 1, 2010 at least \$ 2,500.00 Dollars worth of work and improvements were done and performed upon said claim(s) or upon one or more of a contiguous group of claims for the benefit of all, wholly or partly outside of a contiguous group of claims for the benefit of all, not including the location work.

7. That the following persons were employed to perform the work and improvements described herein: _____

Michael D. Marshall - Sandra Marshall - Michael R. Marshall - Byley Kesi

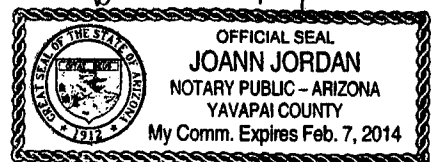
8. That the work and improvements performed were: Digging many test holes & checking minerals, refilling holes, crushing and testing ore. Work done by hand using hammers, chise bars, shovels and picks. replacing signs and resetting signs and claim posts knocked down by animals or people which happens a lot. cleaning up trash left from others.

9. Dated: 8/9/10 Signature: Michael D. Marshall

SUBSCRIBED AND SWORN TO before me, a Notary Public, this 9th day of August 2010

By: Michael D. Marshall
Notary Public Joann Jordan

MY COMMISSION EXPIRES 2/7/2014



This form is for the purpose of complying with the laws of the USDI, Bureau of Land Management and the State of Arizona pertaining to assessment work and/or notice of intention to hold. 30 U.S.C. 28, 43 CFR 3833.2, ARS 27-208. Subject to Paperwork Reduction Act and Privacy Act statements available at the AZ State Office. This form is not copyrighted and may be reproduced.

United States Department of the Interior
Bureau of Land Management
 LANDS/RECREATION & PLANNING
 ONE N CENTRAL AVE
 PHOENIX, AZ 85004 -2203
 Phone:

Receipt

No:

2203784

| | |
|--|---|
| Transaction #: 2273739 | |
| Date of Transaction: 08/30/2010 | |
| CUSTOMER: | MICHAEL D MARSHALL PO BOX 153 MORRISTOWN,AZ 85342-0153 US |

| LINE # | QTY | DESCRIPTION | REMARKS | UNIT PRICE | TOTAL |
|---------------|------|---|---------------|------------|-----------------|
| 1 | 1.00 | LOCATABLE MINERALS / MINING CLAIMS-NOT NEW-UNADJUD,ONE AUTH NO. ONLY / MINING CLAIM MONEY RECEIVED CASES: AMC364643/\$140.00 | POL/WAIVER-10 | - n/a - | 140.00 |
| TOTAL: | | | | | \$140.00 |

| PAYMENT INFORMATION | | | | | |
|---------------------|-----------|--|-------------|------------|--|
| 1 | AMOUNT: | 140.00 | POSTMARKED: | N/A | |
| | TYPE: | CHECK | RECEIVED: | 08/30/2010 | |
| | CHECK NO: | 1387 | | | |
| | NAME: | MARSHALL, MICHAEL D PO BOX 153 MORRISTOWN AZ 85342-0153 US | | | |

| REMARKS |
|---------|
| |

This receipt was generated by the automated BLM Collections and Billing System and is a paper representation of a portion of the official electronic record contained therein.

Authorized Date 11/18/2010

AZ BLM REFUND \$40 TO MICHAEL MARSHALL FOR

Instructions to Accounts OVERPAYMENT OF 2010 POL FEES AMC364643 RECEIPT #2203784

AT

Login ID 2393

Entry Date 11/18/2010

Total Amount \$40.00



283

Form 3830-2
 (January 2004)

UNITED STATES DEPARTMENT OF THE INTERIOR
 BUREAU OF LAND MANAGEMENT

MAINTENANCE FEE WAIVER CERTIFICATION

SEE INSTRUCTIONS ON REVERSE

FORM APPROVED
 OMB NO. 1004-0114
 Expires: December 31, 2006

AMC 364643

1. This small miner waiver is filed for the assessment year beginning at noon on September 1, 2009 and ending at noon on September 1, 2010
2. The undersigned and all related parties owned ten or fewer mining claims, mill, or tunnel sites located and maintained on Federal lands in the United States of America on September 1, 2009
3. The undersigned have performed the assessment work **required by law** for each mining claim listed **prior to filing this waiver** and understand that by filing this form; an affidavit of assessment work **must** be recorded by the December 30th following the filing of this waiver.
4. The undersigned understand that if the assessment work obligation has not yet come due under 30 U.S.C. 28 (for those claims in their first assessment year only); a notice of intent to hold reciting this condition **must** be recorded by the December 30th following the filing of this waiver.
5. The undersigned understand that mill and tunnel sites may also be listed upon this waiver and be waived from payment of the maintenance fee; and that a notice of intent to hold for these sites is required to be recorded by the December 30th immediately following the filing of this waiver.
6. The undersigned understand and acknowledge that pursuant to 43 U.S.C. 1212 and 18 U.S.C. 1001; the filing or recording of a false, fictitious, or fraudulent document with the Bureau of Land Management may result in a fine of up to \$250,000, a prison term not to exceed five years, or both.
7. The mining claims, mill or tunnel sites for which this waiver from payment of the maintenance fees is requested are:

| CLAIM OR SITE NAME | BLM RECORDATION SERIAL NUMBER |
|------------------------------------|-------------------------------|
| 1. <u>364643</u> <u>sparky#1</u> | <u>3829175 BK 4240 PG 406</u> |
| 2. <u>364644</u> <u>sparky#2</u> | <u>3829176 BK 4240 PG 407</u> |
| 3. <u>364645</u> <u>sparky#3</u> | <u>3829177 BK 4240 PG 408</u> |
| 4. <u>364646</u> <u>sparky#4</u> | <u>3829178 BK 4240 PG 409</u> |
| 5. <u>364647</u> <u>sparky#5</u> | <u>3829179 BK 4240 PG 410</u> |
| 6. <u>364648</u> <u>sparky#6</u> | <u>3829180 BK 4240 PG 411</u> |
| 7. <u>364649</u> <u>sparky#7</u> | <u>3829181 BK 4240 PG 412</u> |
| 8. <u>364650</u> <u>sparky#8</u> | <u>3829182 BK 4240 PG 413</u> |
| 9. <u>364651</u> <u>sparky#9</u> | <u>3829183 BK 4240 PG 414</u> |
| 10. <u>364652</u> <u>sparky#10</u> | <u>3829184 BK 4240 PG 415</u> |

The owner(s) (claimants) of the above mining claims and sites are:

Michael D. Marshall
 (Owner's Name - Please Print)
P.O. BOX 153
 (Street or P.O. Box)
Morristown, AZ 85342
 (City) (State) (Zip Code)

Michael D. Marshall
 (Owner's Signature)

Beverly Fencik
 (Owner's Name - Please Print)
3739 N. 1130
 (Street or P.O. Box)
Helper Utah 84526
 (City) (State) (Zip Code)

Beverly Fencik
 (Owner's Signature)

 (Owner's Name - Please Print)

 (Street or P.O. Box)

 (City) (State) (Zip Code)

 (Owner's Signature)

RECEIVED
 BLM AZ STATE OFFICE
 2009 AUG 26 A 7:40
 PHOENIX, ARIZONA

(Continued on page 2)

ENTERED IN COMPUTER

RE 9/28/09

RECORDERS MEMO: LEGIBILITY
 QUESTIONABLE FOR GOOD REPRODUCTION

5
38
35
\$1
19 TS



Return Document to:

A3850-1(Sept 2003)

Michael D. Marshall
P.O. BOX 153
MORRISTOWN, AZ. 85342

NO. OF CLAIMS: 10 x \$5 = 100
CHECK NO: 1020 INIT: SPB
FOR BLM USE ONLY

Telephone: 623-388-2318

SELECT ONLY ONE:

AFFIDAVIT OF PERFORMANCE OF ANNUAL WORK. Also fill in Items 1 through 9 on the reverse side of this document.

NOTICE OF INTENTION TO HOLD. I intend to hold the claim(s)/site(s) listed below for the calendar year 2____. Also fill in Items 1 through 4 and Item 9 on the reverse side of this document.

| AMC NUMBER | CLAIM/SITE NAME | COUNTY RECORDER DATA | SEC | TNSP | RNGE |
|------------|-----------------|------------------------|-------|-------|------|
| 364643 | sparky # 1 | 3829175 BK 4240 PG 406 | 35/2 | 8N/7N | 4W |
| 364644 | sparky # 2 | 3829176 BK 4240 PG 407 | 35/36 | 8N/7N | 4W |
| 364645 | sparky # 3 | 3829177 BK 4240 PG 408 | 36/1 | 8N/7N | 4W |
| 364646 | sparky # 4 | 3829178 BK 4240 PG 409 | 35/36 | 8N | 4W |
| 364647 | sparky # 5 | 3829179 BK 4240 PG 410 | 35/36 | 8N | 4W |
| 364648 | sparky # 6 | 3829180 BK 4240 PG 411 | 35/36 | 8N | 4W |
| 364649 | sparky # 7 | 3829181 BK 4240 PG 412 | 35/36 | 8N | 4W |
| 364650 | sparky # 8 | 3829182 BK 4240 PG 413 | 35 | 8N | 4W |
| 364651 | sparky # 9 | 3829183 BK 4240 PG 414 | 36/1 | 8N/7N | 4W |
| 364652 | sparky # 10 | 3829184 BK 4240 PG 415 | 36/1 | 8N/7N | 4W |

BLM requires a \$5 nonrefundable service charge for each mining claim, mill site or tunnel site payable on or before December 30th (not the 31st).
Mail to:

Bureau of Land Management
222 North Central Avenue
Phoenix, Arizona 85004-2203

RECORDERS MEMO: LEGIBILITY
QUESTIONABLE FOR GOOD REPRODUCTION

R2 9/28/09

602-417-9200
www.az.blm.gov

RECEIVED
BLM AZ STATE OFFICE
2009 AUG 26 A 1:40
PHOENIX, ARIZONA
BLM Date Stamp



Notices of Intention to Hold are for mill sites, tunnel sites or mining claims when assessment work has not been done, regardless of whether the annual assessment has been suspended, deferred, or not yet accrued. The filing of a Notice of Intention to Hold shall not relieve the owner of complying with federal and state laws pertaining to the performance of annual assessment work. Notices of Intention to Hold for mill sites or tunnel sites need not be county recorded. For mining claims the form filed with the Bureau of Land Management must be identical to the one that was or will be filed with the county. All claims listed on a single affidavit must be contiguous.

Evidence of Annual Assessment Work or a Notice of Intention to Hold must be filed each calendar year following the calendar year in which the claim/site was located.

1. State of Arizona, County of Yavapai ss:

2. I, (Name) Michael D. Marshall

RECORDERS MEMO: LEGIBILITY
QUESTIONABLE FOR GOOD REPRODUCTION

3. Reside at (Address) P.O. Box 153

City Morristown, County Maricopa, State AZ, Zip 85342 being duly sworn, deposes and says that he/she is a citizen of the United States, more than eighteen years of age, that all of the facts set forth in this affidavit/notice, subject to the provisions and penalties of 18 U.S.C. 1001 pertaining to the filing of false, fictitious, or fraudulent statements with the United States, are true and correct according to the best of my knowledge, information and belief.

4. Owner's name and address (if not shown in Items 1-3 above) _____

5. That I am personally acquainted with the mining claim(s). The work and improvements were made by and at the expense of the owner(s) of said claim(s). Said contiguous group of claims, listed on the reverse side of this document, are situated in the Wickenburg-blue Tank Mining District, Yavapai County, Arizona.

6. That between the dates starting at 12 o'clock noon on September 1, 2008 and ending at 12 o'clock noon on September 1, 2009 at least \$ 2,500.00 Dollars worth of work and improvements were done and performed upon said claim(s) or upon one or more of a contiguous group of claims for the benefit of all, wholly or partly outside of a contiguous group of claims for the benefit of all, not including the location work.

7. That the following persons were employed to perform the work and improvements described herein: _____

Michael D. Marshall - Sandra Marshall - Michael R. Marshall


8. That the work and improvements performed were: Digging Test holes & checking Minerals, crushing and testing ore. All work done by hand with hammers, chisels, bars shovels and picks. Replacing signs also resetting. Resetting claim post knocked down by people or cattle, cleaning up trash.

9. Dated: 8-7-09 Signature: Michael D. Marshall

SUBSCRIBED AND SWORN TO before me, a Notary Public, this 7th day of AUGUST 20 09

By: Michael D. MARSHALL
Notary Public Anthony T. Sevell

MY COMMISSION EXPIRES 02.07.2010



United States Department of the Interior
 Bureau of Land Management
 BUSINESS & SUPPORT SVCS DIV
 ONE N CENTRAL AVE SUITE 800
 PHOENIX, AZ 85004 -4427
 Phone: (602) 417-9200

Receipt

No: 1988755

| | |
|--|---|
| Transaction #: 2052941 | |
| Date of Transaction: 08/27/2009 | |
| CUSTOMER: | MICHAEL D MARSHALL PO BOX 153 MORRISTOWN,AZ 85342-0153 US |

| LINE # | QTY | DESCRIPTION | REMARKS | UNIT PRICE | TOTAL |
|---------------|------|---|------------|------------|-----------------|
| 1 | 1.00 | LOCATABLE MINERALS / MINING CLAIMS-NOT NEW-UNADJUD,ONE AUTH NO. ONLY / MINING CLAIM MONEY RECEIVED CASES: AMC364643/\$140.00 | POL/WAIVER | - n/a - | 140.00 |
| TOTAL: | | | | | \$140.00 |

| PAYMENT INFORMATION | | | | | |
|---------------------|-----------|---|-------------|------------|--|
| 1 | AMOUNT: | 140.00 | POSTMARKED: | 08/21/2009 | |
| | TYPE: | CHECK | RECEIVED: | 08/26/2009 | |
| | CHECK NO: | 1020 | | | |
| | NAME: | MARSHALL, MICHAEL D 40421 N 253RD AVE MORRISTOWN AZ 85342-0153 US | | | |

| REMARKS |
|---------|
| |

This receipt was generated by the automated BLM Collections and Billing System and is a paper representation of a portion of the official electronic record contained therein.

\$40.00-Refund Authorized for overpayment of POL fees. RE 4/13/2010



UNITED STATES DEPARTMENT OF THE INTERIOR
BUREAU OF LAND MANAGEMENT

Amlc 364643

MAINTENANCE FEE WAIVER CERTIFICATION

FORM APPROVED
OMB NO. 1004-0114
Expires: February 28, 2010

SEE INSTRUCTIONS ON REVERSE

258

1. This small miner waiver is filed for the assessment year beginning at noon on September 1, ~~2008~~ and ending at noon on September 1, ~~2009~~ **2008**
2. The undersigned and all related parties owned ten or fewer mining claims, mill, or tunnel sites located and maintained on Federal lands in the United States of America on September 1, **2008**
3. The undersigned have performed the assessment work **required by law** for each mining claim listed **prior to filing this waiver** and understand that by filing this form; an affidavit of assessment work **must** be recorded by the December 30th following the filing of this waiver.
4. The undersigned understand that if the assessment work obligation has not yet come due under 30 U.S.C. 28 (for those claims in their first assessment year only); a notice of intent to hold reciting this condition **must** be recorded by the December 30th following the filing of this waiver.
5. The undersigned understand that mill and tunnel sites may also be listed upon this waiver and be waived from payment of the maintenance fee; and that a notice of intent to hold for these sites is required to be recorded by the December 30th immediately following the filing of this waiver.
6. The undersigned understand and acknowledge that pursuant to 43 U.S.C. 1212 and 18 U.S.C. 1001; the filing or recording of a false, fictitious, or fraudulent document with the Bureau of Land Management may result in a fine of up to \$250,000, a prison term not to exceed five years, or both.
7. The mining claims, mill or tunnel sites for which this waiver from payment of the maintenance fees is requested are:

| CLAIM OR SITE NAME | BLM RECORDATION SERIAL NUMBER |
|-----------------------|-------------------------------|
| 1. 364643 Sparky #1 | 3829175 BK4240 PG 406 |
| 2. 364644 Sparky #2 | 3829176 BK4240 PG 407 |
| 3. 364645 Sparky #3 | 3829177 BK4240 PG 408 |
| 4. 364646 Sparky #4 | 3829178 BK4240 PG 409 |
| 5. 364647 Sparky #5 | 3829179 BK4240 PG 410 |
| 6. 364648 Sparky #6 | 3829180 BK4240 PG 411 |
| 7. 364649 Sparky #7 | 3829181 BK4240 PG 412 |
| 8. 364650 Sparky #8 | 3829182 BK4240 PG 413 |
| 9. 364651 Sparky #9 | 3829183 BK4240 PG 414 |
| 10. 364652 Sparky #10 | 3829184 BK4240 PG 415 |

The owner(s) (claimants) of the above mining claims and sites are:

Michael D. Marshall
(Owner's Name - Please Print)
P.O. BOX 153
(Street or P.O. Box)
MORRISTOWN AZ 85342
(City) (State) (Zip Code)

Michael D. Marshall
(Owner's Signature)

Beverly Fercik
(Owner's Name - Please Print)
3732 N. 1130 W
(Street or P.O. Box)
HELPER Utah 84526
(City) (State) (Zip Code)

Beverly Fercik
(Owner's Signature)

(Owner's Name - Please Print)

(Street or P.O. Box)

(City) (State) (Zip Code)

(Owner's Signature)

RECEIVED
BLM. AZ STATE OFFICE
2008 AUG 15 A 7:21
PHOENIX, ARIZONA



(Owner's Name - Please Print)

(Street or P.O. Box)

(Owner's Name - Please Print)

(Street or P.O. Box)

(Owner's Name - Please Print)

(Street or P.O. Box)

(Owner's Name - Please Print)

(Street or P.O. Box)

(Owner's Signature)

(City) (State) (Zip Code)

(Owner's Signature)

(City) (State) (Zip Code)

(Owner's Signature)

(City) (State) (Zip Code)

(Owner's Signature)

(City) (State) (Zip Code)

INSTRUCTIONS

1. This certification is made under the provisions of § 1744 of Title 43 and § 28-28k of Title 30 of the United States Code; and the regulations thereunder (43 CFR Part 3830).
2. The claimant(s) **must** fill in the dates in paragraph 1 for the beginning and ending of the assessment year for which this waiver is sought.
3. The claimant(s) **must** fill in the date in paragraph 2 for the beginning of the assessment year for which this waiver is sought.
4. All claim and site names and Bureau of Land Management (BLM) serial numbers **must** be listed for the mining claims, mill sites, and tunnel sites for which the waiver is sought.
5. All owners of the mining claims, mill sites, and tunnel sites and their addresses **must** be given.
6. This waiver form **must** be signed by all the claimants or their designated agent, in original form. If an agent is designated, a notarized designation of agent, signed by all of the claimants with proper address given, **must** be submitted with this waiver.
7. This form **must** be filed no later than September 1st for the upcoming assessment year in the BLM State Office where the mining claims or sites are recorded, or the waiver cannot be granted by the BLM. (Example: to obtain a waiver for the assessment year 2000, which begins at noon on September 1, 1999, you **must** qualify for and file for a waiver no later than September 1, 1999, in the proper BLM State Office).
8. For all mining claims which require assessment work, you **must** record an affidavit of labor on or before the December 30th immediately following the filing of this waiver. For all other mining claims or sites waived, you must record a notice of intent to hold on or before the December 30th immediately following the filing of this waiver.
9. Mill and tunnel sites may also be listed upon this waiver and be waived from payment of the maintenance fee. A notice of intent to hold for these sites is required to be filed by the December 30th following the filing of this waiver.

NOTICE/BURDEN HOURS STATEMENT

The Privacy Act of 1974, *as amended*, and the regulation in 43 CFR 2.48(d) provide that you be furnished the following information in connection with the information required by this certification of waiver from rental fees.

AUTHORITY: 30 U.S.C. 28-28k; 43 U.S.C. 1201, 1457, 1740, and 1744; and 43 CFR 3830.

PRINCIPLE PURPOSE: This information is to be used to verify that the owner(s) (claimants) of a mining claim has complied with 30 U.S.C. 28f and is entitled to perform assessment work in lieu of paying the maintenance fee for the mining claims listed on this form.

ROUTINE USE: (1) Adjudication of the claimant(s) certification of waiver from paying the maintenance fee otherwise required by 30 U.S.C. 28f. (2) Disclosure may be made to appropriate Federal agencies when location is made within the agency's geographic area of responsibility. (3) Information from the record and/or the record will be transferred to the appropriate Federal, State, or local agency, or a member of the public in response to a specific request for pertinent information. (4) Information may also be provided to the Department of Justice or in a proceeding before a court or adjudicative body; or to Federal, State, local or foreign agencies when needed for enforcement of civil or criminal codes or applicable regulations concerning title rights upon the public land.

EFFECT OF NOT PROVIDING INFORMATION: Disclosure of this information is required by 30 U.S.C. 28f and 43 CFR Part 3830 for those qualified claimants wishing to take the small miner waiver allowed. Failure to supply the information required in this form to support the claimants certification of waiver from payment of the otherwise required maintenance fees will result in the waiver being disallowed and the mining claims subject to forfeiture by BLM under 30 U.S.C. 28i.

The Paperwork Reduction Act of 1995 requires us to inform you that:

This information is being collected to allow the BLM to determine if you qualify for a waiver from the payment of \$100 per mining claim or site maintenance fee established in 30 U.S.C. 28f and the implementing regulations at 43 CFR 3830. A response to this request is required in accordance with the statute to obtain your benefit.

BLM would like you to know that you do not have to respond to this, or any other, Federal agency-sponsored information collection unless it displays a currently valid OMB control number.

Public reporting burden for this form is estimated to average 20 minutes (.33 hours) per response, including time to review instructions, gathering and maintaining data, and completing and reviewing the form. Direct comments regarding this burden estimate, or any other aspect of this form, to the U.S. Department of the Interior, Bureau of Land Management, (1004-0114) Bureau Information Collection Clearance Officer (WO-630), Mail Stop 401 LS, 1849 C St., N.W., Washington, D.C. 20240.

FOR OFFICIAL USE ONLY

RECEIVED
B.L.M. AZ STATE OFFICE
2008 AUG 15 A 7:21
PHOENIX, ARIZONA

United States Department of the Interior

Bureau of Land Management
 BUSINESS & SUPPORT SVCS DIV
 ONE N CENTRAL AVE SUITE 800
 PHOENIX, AZ 85004 -4427
 Phone: (602) 417-9200

Receipt

No:

1762710

| | |
|--|---|
| Transaction #: 1820282 | |
| Date of Transaction: 08/15/2008 | |
| CUSTOMER: | MICHAEL D MARSHALL BOX 153 MORRISTOWN, AZ 85342 |

| LINE # | QTY | DESCRIPTION | REMARKS | UNIT PRICE | TOTAL |
|---------------|------|---|-----------------|------------|-----------------|
| 1 | 1.00 | LOCATABLE MINERALS / MINING CLAIMS-NOT NEW-UNADJUD, ONE AUTH NO. ONLY / MINING CLAIM MONEY RECEIVED (455) CASES: AMC364643/\$100.00 | POL 2008/10 WAV | - n/a - | 100.00 |
| TOTAL: | | | | | \$100.00 |

| PAYMENT INFORMATION | | | | | |
|---------------------|-----------|---|-------------|--------------|--|
| 1 | AMOUNT: | \$100.00 | POSTMARKED: | 8/13/08 0:00 | |
| | TYPE: | CHECK | RECEIVED: | 08/15/2008 | |
| | CHECK NO: | 1040 | | | |
| | NAME: | MARSHALL, MICHAEL D BOX 153 MORRISTOWN AZ 85342 | | | |

| REMARKS |
|--|
| <i>Sent in copy of waiver-not the original</i> |

This receipt was generated by the automated BLM Collections and Billing System and is a paper representation of a portion of the official electronic record contained therein.

FEE
 \$1
 \$8
 \$5
 \$1
 \$19



Return Document to:
Michael D. Marshall
P.O. BOX 153
MORRISTOWN, AZ. 85348

 Telephone: 623-388-2318

A3850-1(Sept 2003)

NO. OF CLAIMS: 10 x 10 = 100
 CHECK NO: 1040 INIT: VMC
 FOR BLM USE ONLY
#1762710

SELECT ONLY ONE:

AFFIDAVIT OF PERFORMANCE OF ANNUAL WORK. Also fill in Items 1 through 9 on the reverse side of this document.

NOTICE OF INTENTION TO HOLD. I intend to hold the claims(s)/site(s) listed below for the calendar year 2____. Also fill in Items 1 through 4 and Item 9 on the reverse side of this document.

| AMC NUMBER | CLAIM/SITE NAME | COUNTY RECORDER DATA | SEC | TNSP | RNGE |
|------------|-----------------|------------------------|--------------|-------|------|
| 364643 | Sparky #1 | 3829175 BK 4240 PG 406 | 35/2 | 8N/7N | 4W |
| 364644 | Sparky #2 | 3829176 BK 4240 PG 407 | 35/36 1/2 | 8N/7N | 4W |
| 364645 | Sparky #3 | 3829177 BK 4240 PG 408 | 36/1 | 8N/7N | 4W |
| 364646 | Sparky #4 | 3829178 BK 4240 PG 409 | 35/36 | 8N | 4W |
| 364647 | Sparky #5 | 3829179 BK 4240 PG 410 | 35/36 | 8N | 4W |
| 364648 | Sparky #6 | 3829180 BK 4240 PG 411 | 35/36 | 8N | 4W |
| 364649 | Sparky #7 | 3829181 BK 4240 PG 412 | 35/36 | 8N | 4W |
| 364650 | Sparky #8 | 3829182 BK 4240 PG 413 | 35 | 8N | 4W |
| 364651 | Sparky #9 | 3829183 BK 4240 PG 414 | 36/1 | 8N/7N | 4W |
| 364652 | Sparky #10 | 3829184 BK 4240 PG 415 | 36/1 | 8N/7N | 4W |

BLM requires a \$5 nonrefundable service charge for each mining claim, mill site or tunnel site payable on or before December 30th (not the 31st).
 Mail to:

Bureau of Land Management
 222 North Central Avenue
 Phoenix, Arizona 85004-2203

602-417-9200
 www.az.blm.gov

RECEIVED
 B.L.M. AZ STATE OFFICE
 2008 AUG 15 A 7:21
 PHOENIX, ARIZONA
 BLM Date Stamp

ENTERED INTO COMPUTER
 9/24/08 AS



Notices of Intention to Hold are for mill sites, tunnel sites or mining claims when assessment work has not been done; regardless of whether the annual assessment has been suspended, deferred, or not yet accrued. The filing of a Notice of Intention to Hold shall not relieve the owner of complying with federal and state laws pertaining to the performance of annual assessment work. Notices of Intention to Hold for mill sites or tunnel sites need not be county recorded. For mining claims the form filed with the Bureau of Land Management must be identical to the one that was or will be filed with the county. All claims listed on a single affidavit must be contiguous.

Evidence of Annual Assessment Work or a Notice of Intention to Hold must be filed each calendar year following the calendar year in which the claim/site was located.

1. State of Arizona, County of YAVAPAI ss:

2. I, (Name) Michael P. Marshall

3. Reside at (Address) P.O. BOX 153

City MORRISTOWN, County MARICOPA, State AZ, Zip 85342 being duly sworn, deposes and says that he/she is a citizen of the United States, more than eighteen years of age, that all of the facts set forth in this affidavit/notice, subject to the provisions and penalties of 18 U.S.C. 1001 pertaining to the filing of false, fictitious, or fraudulent statements with the United States, are true and correct according to the best of my knowledge, information and belief.

4. Owner's name and address (If not shown in Items 1-3 above). _____

5. That I am personally acquainted with the mining claim(s). The work and improvements were made by and at the expense of the owner(s) of said claim(s). Said contiguous group of claims, listed on the reverse side of this document, are situated in the WICKENBURG-BLUE TANK Mining District, YAVAPAI County, Arizona.

6. That between the dates starting at 12 o'clock noon on September 1, 2007 and ending at 12 o'clock noon on September 1, 2008 at least \$ 2,000.00 Dollars worth of work and improvements were done and performed upon said claim(s) or upon one or more of a contiguous group of claims for the benefit of all, wholly or partly outside of a contiguous group of claims for the benefit of all, not including the location work.

7. That the following persons were employed to perform the work and improvements described herein: _____

Michael P Marshall - Sandra Marshall - Robert Levin - Michael R. Marshall

8. That the work and improvements performed were: Digging Test holes, checking minerals, crushing and testing ore. All work done by hand with hammers, chisels, bars, shovels, and picks. Resetting claim posts knocked down by people or cattle replacing signs and resetting. Picking up trash left by others

9. Dated: 8-13-08 Signature: Michael P. Marshall

SUBSCRIBED AND SWORN TO before me, a Notary Public, this 13th day of August 2008

By: Michael D. Marshall
Notary Public Joann Jordan

MY COMMISSION EXPIRES 2/7/2010



OFFICIAL SEAL
JOANN JORDAN
Notary Public - State of Arizona
YAVAPAI COUNTY
My Comm. Expires Feb. 7, 2010

PHOENIX, ARIZONA
2008 AUG 15 AM 11:00
RECEIVED
BLM, AZ STATE OFFICE

This form is for the purpose of complying with the laws of the USDI, Bureau of Land Management and the State of Arizona pertaining to assessment work and/or notice of intention to hold. 30 U.S.C. 28, 43 CFR 3833.2, AR 27-208. Subject to Paperwork Reduction Act and Privacy Act statements available at the AZ State Office. This form is not copyrighted and may be reproduced.



UNITED STATES DEPARTMENT OF THE INTERIOR
BUREAU OF LAND MANAGEMENT

MAINTENANCE FEE WAIVER CERTIFICATION

SEE INSTRUCTIONS ON REVERSE

FORM APPROVED
OMB NO. 1004-0114
Expires: February 28, 2010

1. This small miner waiver is filed for the assessment year beginning at noon on September 1, 2008 and ending at noon on September 1, 2009
2. The undersigned and all related parties owned ten or fewer mining claims, mill, or tunnel sites located and maintained on Federal lands in the United States of America on September 1, 2008
3. The undersigned have performed the assessment work **required by law** for each mining claim listed **prior to filing this waiver** and understand that by filing this form; an affidavit of assessment work **must** be recorded by the December 30th following the filing of this waiver.
4. The undersigned understand that if the assessment work obligation has not yet come due under 30 U.S.C. 28 (for those claims in their first assessment year only); a notice of intent to hold reciting this condition **must** be recorded by the December 30th following the filing of this waiver.
5. The undersigned understand that mill and tunnel sites may also be listed upon this waiver and be waived from payment of the maintenance fee; and that a notice of intent to hold for these sites is required to be recorded by the December 30th immediately following the filing of this waiver.
6. The undersigned understand and acknowledge that pursuant to 43 U.S.C. 1212 and 18 U.S.C. 1001; the filing or recording of a false, fictitious, or fraudulent document with the Bureau of Land Management may result in a fine of up to \$250,000, a prison term not to exceed five years, or both.
7. The mining claims, mill or tunnel sites for which this waiver from payment of the maintenance fees is requested are:

| CLAIM OR SITE NAME | BLM RECORDATION SERIAL NUMBER |
|-----------------------|-------------------------------|
| 1. 364643 Sparky #1 | 3829175 BK4240PG406 |
| 2. 364644 Sparky #2 | 3829176 BK4240PG407 |
| 3. 364645 Sparky #3 | 3829177 BK4240PG408 |
| 4. 364646 Sparky #4 | 3829178 BK4240PG409 |
| 5. 364647 Sparky #5 | 3829179 BK4240PG410 |
| 6. 364648 Sparky #6 | 3829180 BK4240PG411 |
| 7. 364649 Sparky #7 | 3829181 BK4240PG412 |
| 8. 364650 Sparky #8 | 3829182 BK4240PG413 |
| 9. 364651 Sparky #9 | 3829183 BK4240PG414 |
| 10. 364652 Sparky #10 | 3829184 BK4240PG415 |

The owner(s) (claimants) of the above mining claims and sites are:

Michael D. Marshall
(Owner's Name - Please Print)
P.O. BOX 153
(Street or P.O. Box)
Morristown AZ 85342
(City) (State) (Zip Code)

Michael D. Marshall
(Owner's Signature)

Beverly Fercik
(Owner's Name - Please Print)
3732 N. 1130W
(Street or P.O. Box)
Helper Utah 84526
(City) (State) (Zip Code)

Beverly Fercik
(Owner's Signature)

(Owner's Name - Please Print)

(Street or P.O. Box)

(City) (State) (Zip Code)

(Owner's Signature)

RECEIVED
BLM AZ STATE OFFICE
2008 NOV 20 12:58
PHOENIX, ARIZONA

(Continued on page 2)



(Owner's Name - Please Print)

(Owner's Signature)

(Street or P.O. Box)

(City) (State) (Zip Code)

(Owner's Name - Please Print)

(Owner's Signature)

(Street or P.O. Box)

(City) (State) (Zip Code)

(Owner's Name - Please Print)

(Owner's Signature)

(Street or P.O. Box)

(City) (State) (Zip Code)

(Owner's Name - Please Print)

(Owner's Signature)

(Street or P.O. Box)

(City) (State) (Zip Code)

INSTRUCTIONS

1. This certification is made under the provisions of § 1744 of Title 43 and § 28-28k of Title 30 of the United States Code; and the regulations thereunder (43 CFR Part 3830).
2. The claimant(s) **must** fill in the dates in paragraph 1 for the beginning and ending of the assessment year for which this waiver is sought.
3. The claimant(s) **must** fill in the date in paragraph 2 for the beginning of the assessment year for which this waiver is sought.
4. All claim and site names and Bureau of Land Management (BLM) serial numbers **must** be listed for the mining claims, mill sites, and tunnel sites for which the waiver is sought.
5. All owners of the mining claims, mill sites, and tunnel sites and their addresses **must** be given.
6. This waiver form **must** be signed by all the claimants or their designated agent, in original form. If an agent is designated, a notarized designation of agent, signed by all of the claimants with proper address given, **must** be submitted with this waiver.
7. This form **must** be filed no later than September 1st for the upcoming assessment year in the BLM State Office where the mining claims or sites are recorded, or the waiver cannot be granted by the BLM. (Example: to obtain a waiver for the assessment year 2000, which begins at noon on September 1, 1999, you **must** qualify for and file for a waiver no later than September 1, 1999, in the proper BLM State Office).
8. For all mining claims which require assessment work, you **must** record an affidavit of labor on or before the December 30th immediately following the filing of this waiver. For all other mining claims or sites waived, you must record a notice of intent to hold on or before the December 30th immediately following the filing of this waiver.
9. Mill and tunnel sites may also be listed upon this waiver and be waived from payment of the maintenance fee. A notice of intent to hold for these sites is required to be filed by the December 30th following the filing of this waiver.

NOTICE/BURDEN HOURS STATEMENT

The Privacy Act of 1974, *as amended*, and the regulation in 43 CFR 2.48(d) provide that you be furnished the following information in connection with the information required by this certification of waiver from rental fees.

AUTHORITY: 30 U.S.C. 28-28k; 43 U.S.C. 1201, 1457, 1740, and 1744; and 43 CFR 3830.

PRINCIPLE PURPOSE: This information is to be used to verify that the owner(s) (claimants) of a mining claim has complied with 30 U.S.C. 28f and is entitled to perform assessment work in lieu of paying the maintenance fee for the mining claims listed on this form.

ROUTINE USE: (1) Adjudication of the claimant(s) certification of waiver from paying the maintenance fee otherwise required by 30 U.S.C. 28f. (2) Disclosure may be made to appropriate Federal agencies when location is made within the agency's geographic area of responsibility. (3) Information from the record and/or the record will be transferred to the appropriate Federal, State, or local agency, or a member of the public in response to a specific request for pertinent information. (4) Information may also be provided to the Department of Justice or in a proceeding before a court or adjudicative body; or to Federal, State, local or foreign agencies when needed for enforcement of civil or criminal codes or applicable regulations concerning title rights upon the public land.

EFFECT OF NOT PROVIDING INFORMATION: Disclosure of this information is required by 30 U.S.C. 28f and 43 CFR Part 3830 for those qualified claimants wishing to take the small miner waiver allowed. Failure to supply the information required in this form to support the claimants certification of waiver from payment of the otherwise required maintenance fees will result in the waiver being disallowed and the mining claims subject to forfeiture by BLM under 30 U.S.C. 28i.

The Paperwork Reduction Act of 1995 requires us to inform you that:
This information is being collected to allow the BLM to determine if you qualify for a waiver from the payment of \$100 per mining claim or site maintenance fee established in 30 U.S.C. 28f and the implementing regulations at 43 CFR 3830. A response to this request is required in accordance with the statute to obtain your benefit.

BLM would like you to know that you do not have to respond to this, or any other, Federal agency-sponsored information collection unless it displays a currently valid OMB control number.

Public reporting burden for this form is estimated to average 20 minutes (.33 hours) per response, including time to review instructions, gathering and maintaining data, and completing and reviewing the form. Direct comments regarding this burden estimate, or any other aspect of this form, to the U.S. Department of the Interior, Bureau of Land Management, (1004-0114) Bureau Information Collection Clearance Officer (WO-630), Mail Stop 401 LS, 1849 C St., N.W., Washington, D.C. 20240.

FOR OFFICIAL USE ONLY



AMC 364643

5
 98
 25
 1
 \$1
 19

Return Document to:
Michael D. Marshall
P.O. BOX 153
Morristown, AZ. 85342

A3850-1(Sept 2003)

NO. OF CLAIMS: 10 x \$5 = 100
 CHECK NO: 577 INIT: YES

Telephone: 623-388-2318

FOR BLM USE ONLY

SELECT ONLY ONE:

AFFIDAVIT OF PERFORMANCE OF ANNUAL WORK. Also fill in Items 1 through 9 on the reverse side of this document.

NOTICE OF INTENTION TO HOLD. I intend to hold the claims(s)/site(s) listed below for the calendar year 2____. Also fill in Items 1 through 4 and Item 9 on the reverse side of this document.

| AMC NUMBER | CLAIM/SITE NAME | COUNTY RECORDER DATA | SEC | TNSP | RNGE |
|------------|-----------------|------------------------|-------|-------|------|
| 364643 | Sparky #1 | 3829175 BK 4240 PG 406 | 35/2 | 8N/7N | 4W |
| 364644 | Sparky #2 | 3829176 BK 4240 PG 407 | 35/36 | 8N/7N | 4W |
| 364645 | Sparky #3 | 3829177 BK 4240 PG 408 | 36/1 | 8N/7N | 4W |
| 364646 | Sparky #4 | 3829178 BK 4240 PG 409 | 35/36 | 8N | 4W |
| 364647 | Sparky #5 | 3829179 BK 4240 PG 410 | 35/36 | 8N | 4W |
| 364648 | Sparky #6 | 3829180 BK 4240 PG 411 | 35/36 | 8N | 4W |
| 364649 | Sparky #7 | 3829181 BK 4240 PG 412 | 35/36 | 8N | 4W |
| 364650 | Sparky #8 | 3829182 BK 4240 PG 413 | 35 | 8N | 4W |
| 364651 | Sparky #9 | 3829183 BK 4240 PG 414 | 36/1 | 8N/7N | 4W |
| 364652 | Sparky #10 | 3829184 BK 4240 PG 415 | 36/1 | 8N/7N | 4W |

BLM requires a \$5 nonrefundable service charge for each mining claim, mill site or tunnel site payable on or before December 30th (not the 31st).
 Mail to:

Bureau of Land Management
 222 North Central Avenue
 Phoenix, Arizona 85004-2203

602-417-9200
 www.az.blm.gov

ENTERED LATER
 RE 8/27/07

RECEIVED
 B.L.M. AZ STATE OFFICE
 2007 AUG 15 A 7:51
 PHOENIX, ARIZONA
 BLM Date Stamp



Notices of Intention to Hold are for mill sites, tunnel sites or mining claims when assessment work has not been done, regardless of whether the annual assessment has been suspended, deferred, or not yet accrued. The filing of a Notice of Intention to Hold shall not relieve the owner of complying with federal and state laws pertaining to the performance of annual assessment work. Notices of Intention to Hold for mill sites or tunnel sites need not be county recorded. For mining claims the form filed with the Bureau of Land Management must be identical to the one that was or will be filed with the county. All claims listed on a single affidavit must be contiguous.

Evidence of Annual Assessment Work or a Notice of Intention to Hold must be filed each calendar year following the calendar year in which the claim/site was located.

1. State of Arizona, County of Yavapai ss:

2. I, (Name) Michael D. Marshall

3. Reside at (Address) P.O. Box 153

City Morrivstown, County Maricopa, State AZ, Zip 85342 being duly sworn, deposes and says that he/she is a citizen of the United States, more than eighteen years of age, that all of the facts set forth in this affidavit/notice, subject to the provisions and penalties of 18 U.S.C. 1001 pertaining to the filing of false, fictitious, or fraudulent statements with the United States, are true and correct according to the best of my knowledge, information and belief.

4. Owner's name and address (If not shown in Items 1-3 above). _____

5. That I am personally acquainted with the mining claim(s). The work and improvements were made by and at the expense of the owner(s) of said claim(s). Said contiguous group of claims, listed on the reverse side of this document, are situated in the Wickenburg-blue tank Mining District, Yavapai County, Arizona.

6. That between the dates starting at 12 o'clock noon on September 1, 2007 and ending at 12 o'clock noon on September 1, 2007 at least \$ 2,000.00 Dollars worth of work and improvements were done and performed upon said claim(s) or upon one or more of a contiguous group of claims for the benefit of all, wholly or partly outside of a contiguous group of claims for the benefit of all, not including the location work.

7. That the following persons were employed to perform the work and improvements described herein: _____

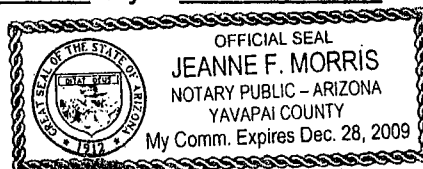
Sandra Marshall - Michael D. Marshall - Bob Deckers - Linda Deckers - Rob Levin - Darlene Levin - Michael R. Marshall

8. That the work and improvements performed were: Digging test holes to check minerals crushing and testing ore. all work done by hand with hammers, chisels, bars, shovels, and picks. put in more signs, resetting claim posts knocked down by cattle or people. Replacing papers in claim posts. picked up trash left by others

9. Dated: 8-13-07 Signature: Michael D. Marshall

SUBSCRIBED AND SWORN TO before me, a Notary Public, this 13 day of August 2007

By Jeanne F Morris
Notary Public JEANNE F MORRIS



MY COMMISSION EXPIRES 12/28/09

United States Department of the Interior

Bureau of Land Management
 BUSINESS & SUPPORT SVCS DIV
 ONE N CENTRAL AVE SUITE 800
 PHOENIX, AZ 85004 -4427
 Phone: (602) 417-9200

Receipt

No: 1545383

| | |
|--|---|
| Transaction #: 1596767 | |
| Date of Transaction: 08/16/2007 | |
| CUSTOMER: | MICHAEL D MARSHALL PO BOX 153 MORRISTOWN,AZ 85342 |

| LINE # | QTY | DESCRIPTION | REMARKS | UNIT PRICE | TOTAL |
|---------------|------|--|------------------------|------------|-----------------|
| 1 | 1.00 | LOCATABLE MINERALS / MINING CLAIMS-NOT NEW-UNADJUD,ONE AUTH NO. ONLY / MINING CLAIM MONEY RECEIVED (455) CASES: AMC364643/\$100.00 | POL 2007 + WAIVER (10) | - n/a - | 100.00 |
| TOTAL: | | | | | \$100.00 |

| PAYMENT INFORMATION | | | | | |
|---------------------|-----------|--|-------------|--------------|--|
| 1 | AMOUNT: | \$100.00 | POSTMARKED: | 8/13/07 0:00 | |
| | TYPE: | CHECK | RECEIVED: | 08/15/2007 | |
| | CHECK NO: | 577 | | | |
| | NAME: | MARSHALL, MICHAEL D PO BOX 153 MORRISTOWN AZ 85342 | | | |

| REMARKS |
|---------|
| |

This receipt was generated by the automated BLM Collections and Billing System and is a paper representation of a portion of the official electronic record contained therein.

286

MAINTENANCE FEE WAIVER CERTIFICATION

FORM APPROVED
OMB NO. 1004-0114
Expires: December 31, 2006
AMC 364643

SEE INSTRUCTIONS ON REVERSE

1. This small miner waiver is filed for the assessment year beginning at noon on September 1, 2007 and ending at noon on September 1, 2008
2. The undersigned and all related parties owned ten or fewer mining claims, mill, or tunnel sites located and maintained on Federal lands in the United States of America on September 1, 2007
3. The undersigned have performed the assessment work **required by law** for each mining claim listed **prior to filing this waiver** and understand that by filing this form; an affidavit of assessment work **must** be recorded by the December 30th following the filing of this waiver.
4. The undersigned understand that if the assessment work obligation has not yet come due under 30 U.S.C. 28 (for those claims in their first assessment year only); a notice of intent to hold reciting this condition **must** be recorded by the December 30th following the filing of this waiver.
5. The undersigned understand that mill and tunnel sites may also be listed upon this waiver and be waived from payment of the maintenance fee; and that a notice of intent to hold for these sites is required to be recorded by the December 30th immediately following the filing of this waiver.
6. The undersigned understand and acknowledge that pursuant to 43 U.S.C. 1212 and 18 U.S.C. 1001; the filing or recording of a false, fictitious, or fraudulent document with the Bureau of Land Management may result in a fine of up to \$250,000, a prison term not to exceed five years, or both.
7. The mining claims, mill or tunnel sites for which this waiver from payment of the maintenance fees is requested are:

| CLAIM OR SITE NAME | BLM RECORDATION SERIAL NUMBER |
|------------------------------|-------------------------------|
| 1. <u>364643 Sparky #1</u> | <u>3829175 BK4240 PG.406</u> |
| 2. <u>364644 Sparky #2</u> | <u>3829176 BK4240 PG.407</u> |
| 3. <u>364645 Sparky #3</u> | <u>3829177 BK4240 PG.408</u> |
| 4. <u>364646 Sparky #4</u> | <u>3829178 BK4240 PG.409</u> |
| 5. <u>364647 Sparky #5</u> | <u>3829179 BK4240 PG.410</u> |
| 6. <u>364648 Sparky #6</u> | <u>3829180 BK4240 PG.411</u> |
| 7. <u>364649 Sparky #7</u> | <u>3829181 BK4240 PG.412</u> |
| 8. <u>364650 Sparky #8</u> | <u>3829182 BK4240 PG.413</u> |
| 9. <u>364651 Sparky #9</u> | <u>3829183 BK4240 PG.414</u> |
| 10. <u>364652 Sparky #10</u> | <u>3829184 BK4240 PG.415</u> |

The owner(s) (claimants) of the above mining claims and sites are:

Michael D. Marshall
(Owner's Name - Please Print)

Michael D. Marshall
(Owner's Signature)

P.O. Box 153
(Street or P.O. Box)

Morristown Az. 85342
(City) (State) (Zip Code)

Beverly Feroik
(Owner's Name - Please Print)

Beverly Feroik
(Owner's Signature)

3732 N. 1130 W.
(Street or P.O. Box)

Helper Utah 84526
(City) (State) (Zip Code)

(Owner's Name - Please Print)

(Owner's Signature)

(Street or P.O. Box)

(City) (State) (Zip Code)

| | |
|-------------------------------|---------------------------|
| (Owner's Name - Please Print) | (Owner's Signature) |
| (Street or P.O. Box) | (City) (State) (Zip Code) |
| (Owner's Name - Please Print) | (Owner's Signature) |
| (Street or P.O. Box) | (City) (State) (Zip Code) |
| (Owner's Name - Please Print) | (Owner's Signature) |
| (Street or P.O. Box) | (City) (State) (Zip Code) |
| (Owner's Name - Please Print) | (Owner's Signature) |
| (Street or P.O. Box) | (City) (State) (Zip Code) |

INSTRUCTIONS

- This certification is made under the provisions of § 1744 of Title 43 and § 28-28k of Title 30 of the United States Code; and the regulations thereunder (43 CFR Part 3830).
- The claimant(s) **must** fill in the dates in paragraph 1 for the beginning and ending of the assessment year for which this waiver is sought.
- The claimant(s) **must** fill in the date in paragraph 2 for the beginning of the assessment year for which this waiver is sought.
- All claim and site names and Bureau of Land Management (BLM) serial numbers **must** be listed for the mining claims, mill sites, and tunnel sites for which the waiver is sought.
- All owners of the mining claims, mill sites, and tunnel sites and their addresses **must** be given.
- This waiver form **must** be signed by all the claimants or their designated agent, in original form. If an agent is designated, a notarized designation of agent, signed by all of the claimants with proper address given, **must** be submitted with this waiver.
- This form **must** be filed no later than September 1st for the upcoming assessment year in the BLM State Office where the mining claims or sites are recorded, or the waiver cannot be granted by the BLM. (Example: to obtain a waiver for the assessment year 2000, which begins at noon on September 1, 1999, you **must** qualify for and file for a waiver no later than September 1, 1999, in the proper BLM State Office).
- For all mining claims which require assessment work, you **must** record an affidavit of labor on or before the December 30th immediately following the filing of this waiver. For all other mining claims or sites waived, you must record a notice of intent to hold on or before the December 30th immediately following the filing of this waiver.
- Mill and tunnel sites may also be listed upon this waiver and be waived from payment of the maintenance fee. A notice of intent to hold for these sites is required to be filed by the December 30th following the filing of this waiver.

NOTICE/BURDEN HOURS STATEMENT

The Privacy Act of 1974, *as amended*, and the regulation in 43 CFR 2.48(d) provide that you be furnished the following information in connection with the information required by this certification of waiver from rental fees.

AUTHORITY: 30 U.S.C. 28-28k; 43 U.S.C. 1201, 1457, 1740, and 1744; and 43 CFR 3830.

PRINCIPLE PURPOSE: This information is to be used to verify that the owner(s) (claimants) of a mining claim has complied with 30 U.S.C. 28f and is entitled to perform assessment work in lieu of paying the maintenance fee for the mining claims listed on this form.

ROUTINE USE: (1) Adjudication of the claimant(s) certification of waiver from paying the maintenance fee otherwise required by 30 U.S.C. 28f. (2) Disclosure may be made to appropriate Federal agencies when location is made within the agency's geographic area of responsibility. (3) Information from the record and/or the record will be transferred to the appropriate Federal, State, or local agency, or a member of the public in response to a specific request for pertinent information. (4) Information may also be provided to the Department of Justice or in a proceeding before a court or adjudicative body; or to Federal, State, local or foreign agencies when needed for enforcement of civil or criminal codes or applicable regulations concerning title rights upon the public land.

EFFECT OF NOT PROVIDING INFORMATION: Disclosure of this information is required by 30 U.S.C. 28f and 43 CFR Part 3830 for those qualified claimants wishing to take the small miner waiver allowed. Failure to supply the information required in this form to support the claimants certification of waiver from payment of the otherwise required maintenance fees will result in the waiver being disallowed and the mining claims subject to forfeiture by BLM under 30 U.S.C. 28i.

The Paperwork Reduction Act of 1995 requires us to inform you that:

This information is being collected to allow the BLM to determine if you qualify for a waiver from the payment of \$100 per mining claim or site maintenance fee established in 30 U.S.C. 28f and the implementing regulations at 43 CFR 3830. A response to this request is required in accordance with the statute to obtain your benefit.

BLM would like you to know that you do not have to respond to this, or any other, Federal agency-sponsored information collection unless it displays a currently valid OMB control number.

Public reporting burden for this form is estimated to average 8 minutes (0.133 hours) per response, including time to review instructions, gathering and maintaining data, and completing and reviewing the form. Direct comments regarding this burden estimate, or any other aspect of this form, to the U.S. Department of the Interior, Bureau of Land Management, (1004-0114) Bureau Information Collection Clearance Officer (WO-630), Mail Stop 401 LS, 1849 C St., N.W., Washington, D.C. 20240.

PHOENIX, ARIZONA

FOR OFFICIAL USE ONLY

2007 AUG 15 7:52

RECEIVED
B.L.M. AZ STATE OFFICE



Return Document to:

Michael D. Marshall
P.O. Box 153
Morristown, Az. 85342

Telephone: *623-388-2318*

AMC 364643

A3850-1(Sept 2003)

NO. OF CLAIMS: _____ x \$5 = _____
 CHECK NO: _____ INIT: _____
 FOR BLM USE ONLY

SELECT ONLY ONE:

AFFIDAVIT OF PERFORMANCE OF ANNUAL WORK. Also fill in Items 1 through 9 on the reverse side of this document.

NOTICE OF INTENTION TO HOLD. I intend to hold the claims(s)/site(s) listed below for the calendar year 2____. Also fill in Items 1 through 4 and Item 9 on the reverse side of this document.

| AMC NUMBER | CLAIM/SITE NAME | COUNTY RECORDER DATA | SEC | TNSP | RNGE |
|------------|-----------------|------------------------|--------------|-------|------|
| 364643 | Sparky # 1 | 3829175 BK 4240 PG 406 | 35/2 | 8N/7N | 4W |
| 364644 | Sparky # 2 | 3829176 BK 4240 PG 407 | 35/36 1/2 | 8N/7N | 4W |
| 364645 | Sparky # 3 | 3829177 BK 4240 PG 408 | 36/1 | 8N/7N | 4W |
| 364646 | Sparky # 4 | 3829178 BK 4240 PG 409 | 35/36 | 8N | 4W |
| 364647 | Sparky # 5 | 3829179 BK 4240 PG 410 | 35/36 | 8N | 4W |
| 364648 | Sparky # 6 | 3829180 BK 4240 PG 411 | 35/36 | 8N | 4W |
| 364649 | Sparky # 7 | 3829181 BK 4240 PG 412 | 35/36 | 8N | 4W |
| 364650 | Sparky # 8 | 3829182 BK 4240 PG 413 | 35 | 8N | 4W |
| 364651 | Sparky # 9 | 3829183 BK 4240 PG 414 | 36/1 | 8N/7N | 4W |
| 364652 | Sparky # 10 | 3829184 BK 4240 PG 415 | 36/1 | 8N/7N | 4W |

BLM requires a \$5 nonrefundable service charge for each mining claim, mill site or tunnel site payable on or before December 30th (not the 31st).
 Mail to:

Bureau of Land Management
 222 North Central Avenue
 Phoenix, Arizona 85004-2203

602-417-9200
 www.az.blm.gov

ENTERED IN COMPUTER

RE 8/29/06

RECEIVED
 BLM, AZ STATE OFFICE
 PHOENIX, AZ
 2006 AUG 17 2:30
 BLM Date Stamp



Notices of Intention to Hold are for mill sites, tunnel sites or mining claims when assessment work has not been done, regardless of whether the annual assessment has been suspended, deferred, or not yet accrued. The filing of a Notice of Intention to Hold shall not relieve the owner of complying with federal and state laws pertaining to the performance of annual assessment work. Notices of Intention to Hold for mill sites or tunnel sites need not be county recorded. For mining claims the form filed with the Bureau of Land Management must be identical to the one that was or will be filed with the county. All claims listed on a single affidavit must be contiguous.

Evidence of Annual Assessment Work or a Notice of Intention to Hold must be filed each calendar year following the calendar year in which the claim/site was located.

1. State of Arizona, County of Yavapai ss:

2. I, (Name) Michael D. Marshall

3. Reside at (Address) P.O. Box 153

City Morristown, County Maricopa, State AZ, Zip 85342 being duly sworn, deposes and says that he/she is a citizen of the United States, more than eighteen years of age, that all of the facts set forth in this affidavit/notice, subject to the provisions and penalties of 18 U.S.C. 1001 pertaining to the filing of false, fictitious, or fraudulent statements with the United States, are true and correct according to the best of my knowledge, information and belief.

4. Owner's name and address (If not shown in Items 1-3 above) _____

5. That I am personally acquainted with the mining claim(s). The work and improvements were made by and at the expense of the owner(s) of said claim(s). Said contiguous group of claims, listed on the reverse side of this document, are situated in the Wickenburg-blue Tank Mining District, Yavapai County, Arizona.

6. That between the dates starting at 12 o'clock noon on September 1, 2006 and ending at 12 o'clock noon on September 1, 2007 at least \$ 2,000.00 Dollars worth of work and improvements were done and performed upon said claim(s) or upon one or more of a contiguous group of claims for the benefit of all, wholly or partly outside of a contiguous group of claims for the benefit of all, not including the location work.

7. That the following persons were employed to perform the work and improvements described herein: _____

Sandra Marshall - Michael D. Marshall


8. That the work and improvements performed were: Digging and Trenching Test holes to local Mineral deposits + crushing + testing ore. placing + Maintaining Registered claim signs. All work done by Hand with sledge hammers, chisels, picks, bars + shovels. Picked up reFuge left by others. Re setting claim posts pulled out by vandals.

9. Dated: 7-19-06 Signature: Michael D. Marshall

SUBSCRIBED AND SWORN TO before me, a Notary Public, this 19th day of July 2006

By: Michael D. Marshall
Notary Public Sylvia E. Wickizer

MY COMMISSION EXPIRES 11-03-2007



United States Department of the Interior

Bureau of Land Management
 BUSINESS & SUPPORT SVCS DIV
 ONE N CENTRAL AVE
 PHOENIX, AZ 85004 -2203
 Phone: (602) 417-9200

Receipt

No: 1338778

| | |
|--|---|
| Transaction #: 1383946 | |
| Date of Transaction: 08/21/2006 | |
| CUSTOMER: | MICHAEL D MARSHALL PO BOX 153 MORRISTOWN,AZ 85342 |

| LINE # | QTY | DESCRIPTION | REMARKS | UNIT PRICE | TOTAL |
|---------------|------|--|------------------------|------------|-----------------|
| 1 | 1.00 | LOCATABLE MINERALS / MINING CLAIMS-NOT NEW-UNADJUD,ONE AUTH NO. ONLY / MINING CLAIM MONEY RECEIVED (455) CASES: AMC364643/\$100.00 | WAIVER / POL 2006 (10) | - n/a - | 100.00 |
| TOTAL: | | | | | \$100.00 |

| PAYMENT INFORMATION | | | | | |
|---------------------|-----------|--|-------------|------------|--|
| 1 | AMOUNT: | \$100.00 | POSTMARKED: | 08/16/2006 | |
| | TYPE: | CHECK | RECEIVED: | 08/17/2006 | |
| | CHECK NO: | 2932 | | | |
| | NAME: | MARSHALL, MICHAEL D PO BOX 153 MORRISTOWN AZ 85342 | | | |

| |
|---------|
| REMARKS |
| |

This receipt was generated by the automated BLM Collections and Billing System and is a paper representation of a portion of the official electronic record contained therein.

UNITED STATES
 DEPARTMENT OF THE INTERIOR
 BUREAU OF LAND MANAGEMENT

MAINTENANCE FEE WAIVER CERTIFICATION

SEE INSTRUCTIONS ON REVERSE

300 RE
 AMC 364643

1. This small miner waiver is filed for the assessment year beginning at noon on September 1, 2006 and ending at noon on September 1, 2007
2. The undersigned and all related parties owned ten or fewer mining claims, mill, or tunnel sites located and maintained on Federal lands in the United States of America on September 1, 2006
3. The undersigned have performed the assessment work **required by law** for each mining claim listed **prior to filing this waiver** and understand that by filing this form; an affidavit of assessment work **must** be recorded by the December 30th following the filing of this waiver.
4. The undersigned understand that if the assessment work obligation has not yet come due under 30 U.S.C. 28 (for those claims in their first assessment year only); a notice of intent to hold reciting this condition **must** be recorded by the December 30th following the filing of this waiver.
5. The undersigned understand that mill and tunnel sites may also be listed upon this waiver and be waived from payment of the maintenance fee; and that a notice of intent to hold for these sites is required to be recorded by the December 30th immediately following the filing of this waiver.
6. The undersigned understand and acknowledge that pursuant to 43 U.S.C. 1212 and 18 U.S.C. 1001; the filing or recording of a false, fictitious, or fraudulent document with the Bureau of Land Management may result in a fine of up to \$250,000, a prison term not to exceed five years, or both.
7. The mining claims, mill or tunnel sites for which this waiver from payment of the maintenance fees is requested are:

| BLM SERIAL NUMBERS | NAME OF CLAIMS/SITES | COUNTY BOOK/DOCKET & PAGE OR FEE NUMBER |
|--------------------|----------------------|---|
| 1. AMC 364643 | sparky # 1 | 3829175 BK4240 PG 406 |
| 2. AMC 364644 | sparky # 2 | 3829176 BK4240 PG 407 |
| 3. AMC 364645 | sparky # 3 | 3829177 BK4240 PG 408 |
| 4. AMC 364646 | sparky # 4 | 3829178 BK4240 PG 409 |
| 5. AMC 364647 | sparky # 5 | 3829179 BK4240 PG 410 |
| 6. AMC 364648 | sparky # 6 | 3829180 BK4240 PG 411 |
| 7. AMC 364649 | sparky # 7 | 3829181 BK4240 PG 412 |
| 8. AMC 364650 | sparky # 8 | 3829182 BK4240 PG 413 |
| 9. AMC 364651 | sparky # 9 | 3829183 BK4240 PG 414 |
| 10. AMC 364652 | sparky # 10 | 3829184 BK4240 PG 415 |

The owner(s) (claimants) of the above mining claims and sites are:

Michael D. Marshall
 (Owner's Name - Please Print)

Michael D. Marshall
 (Owner's Signature)

P.O. BOX 153
 (Street or P.O. Box)

MORRISTOWN AZ 85342
 (City) (State) (Zip Code)

X Beverly Ferrik
 (Owner's Name - Please Print)

X Beverly Ferrik
 (Owner's Signature)

3732 N. 1130 W.
 (Street or P.O. Box)

Helper Utah 84526
 (City) (State) (Zip Code)

(Owner's Name - Please Print)

(Owner's Signature)

(Street or P.O. Box)

(City) (State) (Zip Code)

(Continued on reverse)

ENTERED IN COMPUTER
 RE 8/29/06

RECEIVED
 B.L.M. AZ STATE OFFICE
 2006 AUG 7 P 2:37
 PHOENIX, AZ



(Owner's Name - Please Print)

(Owner's Signature)

(Street or P.O. Box)

(City)

(State)

(Zip Code)

(Owner's Name - Please Print)

(Owner's Signature)

(Street or P.O. Box)

(City)

(State)

(Zip Code)

(Owner's Name - Please Print)

(Owner's Signature)

(Street or P.O. Box)

(City)

(State)

(Zip Code)

(Owner's Name - Please Print)

(Owner's Signature)

(Street or P.O. Box)

(City)

(State)

(Zip Code)

INSTRUCTIONS

1. This certification is made under the provisions of § 1744 of Title 43 and § 28-28k of Title 30 of the United States Code; and the regulations thereunder (43 CFR Part 3830).
2. The claimant(s) **must** fill in the dates in paragraph 1 for the beginning and ending of the assessment year for which this waiver is sought.
3. The claimant(s) **must** fill in the date in paragraph 2 for the beginning of the assessment year for which this waiver is sought.
4. All claim and site names and Bureau of Land Management (BLM) serial numbers **must** be listed for the mining claims, mill sites, and tunnel sites for which the waiver is sought.
5. All owners of the mining claims, mill sites, and tunnel sites and their addresses **must** be given.
6. This waiver form **must** be signed by all the claimants or their designated agent, in original form. If an agent is designated, a notarized designation of agent, signed by all of the claimants with proper address given, **must** be submitted with this waiver.

7. This form **must** be filed no later than September 1st for the upcoming assessment year in the BLM State Office where the mining claims or sites are recorded, or the waiver cannot be granted by the BLM. (Example: to obtain a waiver for the assessment year 2000, which begins at noon on September 1, 1999, you **must** qualify for and file for a waiver no later than September 1, 1999 in the proper BLM State Office).
8. For all mining claims which require assessment work, you **must** record an affidavit of labor on or before the December 30th immediately following the filing of this waiver. For all other mining claims or sites waived, you **must** record a notice of intent to hold on or before the December 30th immediately following the filing of this waiver.
9. Mill and tunnel sites may also be listed upon this waiver and be waived from payment of the maintenance fee. A notice of intent to hold for these sites is required to be filed by the December 30th following the filing of this waiver.

NOTICE/BURDEN HOURS STATEMENT

The Privacy Act of 1974, *as amended*, and the regulation in 43 CFR 2.48(d) provide that you be furnished the following information in connection with the information required by this certification of waiver from rental fees.

AUTHORITY: 30 U.S.C. 28-28k; 43 U.S.C. 1201, 1457, 1740, and 1744; and 43 CFR 3830.

PRINCIPLE PURPOSE: This information is to be used to verify that the owner(s) (claimants) of a mining claim has complied with 30 U.S.C. 28f and is entitled to perform assessment work in lieu of paying the maintenance fee for the mining claims listed on this form.

ROUTINE USE: (1) Adjudication of the claimant(s) certification of waiver from paying the maintenance fee otherwise required by 30 U.S.C. 28f. (2) Disclosure may be made to appropriate Federal agencies when location is made within the agency's geographic area of responsibility. (3) Information from the record and/or the record will be transferred to the appropriate Federal, State, or local agency, or a member of the public in response to a specific request for pertinent information. (4) Information may also be provided to the Department of Justice or in a proceeding before a court or adjudicative body; or to Federal, State, local or foreign agencies when needed for enforcement of civil or criminal codes or applicable regulations concerning title rights upon the public land.

EFFECT OF NOT PROVIDING INFORMATION: Disclosure of this information is required by 30 U.S.C. 28f and 43 CFR Part 3830 for those qualified claimants wishing to take the small miner waiver allowed. Failure to supply the information required in this form to support the claimants certification of waiver from payment of the otherwise required maintenance fees will result in the waiver being disallowed and the mining claims subject to forfeiture by BLM under 30 U.S.C. 28i.

The Paperwork Reduction Act of 1995 requires us to inform you that:

This information is being collected to allow the BLM to determine if you qualify for a waiver from the payment of \$100 per mining claim or site maintenance fee established in 30 U.S.C. 28f and the implementing regulations at 43 CFR 3830. A response to this request is required in accordance with the statute to obtain your benefit.

BLM would like you to know that you do not have to respond to this, or any other, Federal agency-sponsored information collection unless it displays a currently valid OMB control number.

Public reporting burden for this form is estimated to average 8 minutes (0.133 hours) per response, including time to review instructions, gathering and maintaining data, and completing and reviewing the form. Direct comments regarding this burden estimate, or any other aspect of this form, to the U.S. Department of the Interior, Bureau of Land Management, (1004-0114) Bureau Clearance Officer (WO-630), Mail Stop 401 LS, 1849 C St., N.W., Washington, D.C. 20240.

FOR OFFICIAL USE ONLY

Amc 364643
644

UNITED STATES
DEPARTMENT OF THE INTERIOR
BUREAU OF LAND MANAGEMENT

MAINTENANCE FEE WAIVER CERTIFICATION
SEE INSTRUCTIONS ON NEXT PAGE

FORM APPROVED
OMB NO. 1004-0114
Expires: November 30, 2003

1. This small miner waiver is filed for the assessment year beginning at noon on September 1, 2005 and ending at noon on September 1, 2006
2. The undersigned and all related parties owned ten or fewer mining claims, mill, or tunnel sites located and maintained on Federal lands in the United States of America on September 1, 2005
3. The undersigned have performed the assessment work required by law for each mining claim listed prior to filing this waiver and understand that by filing this form; an affidavit of assessment work must be recorded by the December 30th following the filing of this waiver.
4. The undersigned understand that if the assessment work obligation has not yet come due under 30 U.S.C. 28 (for those claims in their first assessment year only); a notice of intent to hold reciting this condition must be recorded by the December 30th following the filing of this waiver.
5. The undersigned understand that mill and tunnel sites may also be listed upon this waiver and be waived from payment of the maintenance fee; and that a notice of intent to hold for these sites is required to be recorded by the December 30th immediately following the filing of this waiver.
6. The undersigned understand and acknowledge that pursuant to 43 U.S.C. 1212 and 18 U.S.C. 1001; the filing or recording of a false, fictitious, or fraudulent document with the Bureau of Land Management may result in a fine of up to \$250,000, a prison term not to exceed five years, or both.
7. The mining claims, mill or tunnel sites for which this waiver from payment of the maintenance fees is requested are:

| CLAIM OR SITE NAME | BLM RECORDATION SERIAL NUMBER |
|--------------------|-------------------------------|
| 1. sparky #1 | AMC 364643 |
| 2. sparky #2 | AMC 364644 |
| 3. sparky #3 | AMC 364645 |
| 4. sparky #4 | AMC 364646 |
| 5. sparky #5 | AMC 364647 |
| 6. sparky #6 | AMC 364648 |
| 7. sparky #7 | AMC 364649 |
| 8. sparky #8 | AMC 364650 |
| 9. sparky #9 | AMC 364651 |
| 10. sparky #10 | AMC 364652 |

The owner(s) (claimants) of the above mining claims and sites are:

Michael D. Marshall
(Owner's Name - Please Print)
P.O. Box 153
(Street or P.O. Box)
Morristown AZ 85349
(City) (State) (Zip Code)

Michael D. Marshall
(Owner's Signature)

Beverly Ferick
(Owner's Name - Please Print)
3732N 1130 W (formally my address)
(Street or P.O. Box) Wickenburg, AZ 85390
Helper Utah 84526
(City) (State) (Zip Code)

Beverly Ferick
(Owner's Signature)
2005 DEC 16 P 12:15
ARIZONA STATE OFFICE
DENVER, ARIZONA
BUREAU OF LAND MANAGEMENT

(Owner's Name - Please Print)
(Street or P.O. Box)
(City) (State) (Zip Code)

(Owner's Signature)

ENTERED INTO COMPUTER

see original filing 8/4/05. missing signature received 12/16/05

12/19/05 QB

Please include your AMC serial number(s) on all correspondence and address it to the attention of Amy Bunda. If additional information is required, please call Amy Bunda at 602-417-9334.

A handwritten signature in black ink, appearing to read "Ivy J. Garcia". The signature is written in a cursive style with a large initial "I" and "G".

Ivy J. Garcia
Group Administrator,
Lands/Minerals Adjudication and Withdrawals

Enclosure

**United States Department of the Interior
Bureau of Land Management**

BUSINESS & SUPPORT SVCS DIV
222 N CENTRAL AVE
PHOENIX, AZ 85004 -2203
Phone: (602) 417-9200

| Receipt | |
|---------|---------|
| No: | 1123479 |

| | |
|--|-------------------|
| Transaction #: 1162423 | <i>Amc 364643</i> |
| Date of Transaction: 08/08/2005 | |
| CUSTOMER: MICHAEL D MARSHALL PO BOX 153 MORRISTOWN,AZ 85342 | |

| LINE # | QTY | DESCRIPTION | REMARKS | UNIT PRICE | TOTAL |
|---------------|------|---|----------------------|------------|----------------|
| 1 | 1.00 | LOCATABLE MINERALS / MINING CLAIMS-NOT NEW-UNADJUD,ONE AUTH NO. ONLY / MINING CLAIM MONEY RECEIVED (455) CASES: AMC364643/\$50.00 | WAIVER/POL 2005 - 10 | - n/a - | 50.00 |
| TOTAL: | | | | | \$50.00 |

| PAYMENT INFORMATION | | | |
|---------------------|-----------|--|------------------------|
| 1 | AMOUNT: | \$50.00 | POSTMARKED: 08/04/2005 |
| | TYPE: | CHECK | RECEIVED: 08/05/2005 |
| | CHECK NO: | 2571 | |
| | NAME: | MARSHALL, MICHAEL D PO BOX 153 MORRISTOWN AZ 85342 | |

| REMARKS |
|---------|
| |

This receipt was generated by the automated BLM Collections and Billing System and is a paper representation of a portion of the official electronic record contained therein.

UNITED STATES
DEPARTMENT OF THE INTERIOR
BUREAU OF LAND MANAGEMENT

MAINTENANCE FEE WAIVER CERTIFICATION

SEE INSTRUCTIONS ON NEXT PAGE

FORM APPROVED
OMB NO. 1004-0114
Expires: November 30, 2003

1. This small miner waiver is filed for the assessment year beginning at noon on September 1, 2005 and ending at noon on September 1, 2006
2. The undersigned and all related parties owned ten or fewer mining claims, mill, or tunnel sites located and maintained on Federal lands in the United States of America on September 1, 2005
3. The undersigned have performed the assessment work required by law for each mining claim listed prior to filing this waiver and understand that by filing this form; an affidavit of assessment work must be recorded by the December 30th following the filing of this waiver.
4. The undersigned understand that if the assessment work obligation has not yet come due under 30 U.S.C. 28 (for those claims in their first assessment year only); a notice of intent to hold reciting this condition must be recorded by the December 30th following the filing of this waiver.
5. The undersigned understand that mill and tunnel sites may also be listed upon this waiver and be waived from payment of the maintenance fee; and that a notice of intent to hold for these sites is required to be recorded by the December 30th immediately following the filing of this waiver.
6. The undersigned understand and acknowledge that pursuant to 43 U.S.C. 1212 and 18 U.S.C. 1001; the filing or recording of a false, fictitious, or fraudulent document with the Bureau of Land Management may result in a fine of up to \$250,000, a prison term not to exceed five years, or both.
7. The mining claims, mill or tunnel sites for which this waiver from payment of the maintenance fees is requested are:

| CLAIM OR SITE NAME | BLM RECORDATION SERIAL NUMBER |
|--------------------|-------------------------------|
| 1. sparky #1 | AMC 364643 |
| 2. sparky #2 | AMC 364644 |
| 3. sparky #3 | AMC 364645 |
| 4. sparky #4 | AMC 364646 |
| 5. sparky #5 | AMC 364647 |
| 6. sparky #6 | AMC 364648 |
| 7. sparky #7 | AMC 364649 |
| 8. sparky #8 | AMC 364650 |
| 9. sparky #9 | AMC 364651 |
| 10. sparky #10 | AMC 364652 |

The owner(s) (claimants) of the above mining claims and sites are:

Michael D. Marshall
(Owner's Name - Please Print)

Michael D. Marshall
(Owner's Signature)

P.O. Box 153
(Street or P.O. Box)

Morristown AZ 85342
(City) (State) (Zip Code)

(Owner's Name - Please Print)

(Owner's Signature)

(Street or P.O. Box)

(City) (State) (Zip Code)

(Owner's Name - Please Print)

(Owner's Signature)

(Street or P.O. Box)

(City) (State) (Zip Code)

(Continued on next page)

missing signature received 12/16/05 AS

| | | | |
|-------------------------------|---------------------|---------|------------|
| (Owner's Name - Please Print) | (Owner's Signature) | | |
| (Street or P.O. Box) | (City) | (State) | (Zip Code) |
| | | | |
| (Owner's Name - Please Print) | (Owner's Signature) | | |
| (Street or P.O. Box) | (City) | (State) | (Zip Code) |
| | | | |
| (Owner's Name - Please Print) | (Owner's Signature) | | |
| (Street or P.O. Box) | (City) | (State) | (Zip Code) |
| | | | |
| (Owner's Name - Please Print) | (Owner's Signature) | | |
| (Street or P.O. Box) | (City) | (State) | (Zip Code) |

INSTRUCTIONS

1. This certification is made under the provisions of § 1744 of Title 43 and § 28-28k of Title 30 of the United States Code; and the regulations thereunder (43 CFR Part 3830).
2. The claimant(s) **must** fill in the dates in paragraph 1 for the beginning and ending of the assessment year for which this waiver is sought.
3. The claimant(s) **must** fill in the date in paragraph 2 for the beginning of the assessment year for which this waiver is sought.
4. All claim and site names and Bureau of Land Management (BLM) serial numbers **must** be listed for the mining claims, mill sites, and tunnel sites for which the waiver is sought.
5. All owners of the mining claims, mill sites, and tunnel sites and their addresses **must** be given.
6. This waiver form **must** be signed by all the claimants or their designated agent, in original form. If an agent is designated, a notarized designation of agent, signed by all of the claimants with proper address given, **must** be submitted with this waiver.

7. This form **must** be filed no later than September 1st for the upcoming assessment year in the BLM State Office where the mining claims or sites are recorded, or the waiver cannot be granted by the BLM. (Example: to obtain a waiver for the assessment year 2000, which begins at noon on September 1, 1999, you **must** qualify for and file for a waiver no later than September 1, 1999 in the proper BLM State Office).
8. For all mining claims which require assessment work, you **must** record an affidavit of labor on or before the December 30th immediately following the filing of this waiver. For all other mining claims or sites waived, you **must** record a notice of intent to hold on or before the December 30th immediately following the filing of this waiver.
9. Mill and tunnel sites may also be listed upon this waiver and be waived from payment of the maintenance fee. A notice of intent to hold for these sites is required to be filed by the December 30th following the filing of this waiver.

NOTICE/BURDEN HOURS STATEMENT

The Privacy Act of 1974 and the regulations in 43 CFR 2.48(d) provide that you be furnished the following information in connection with the information required by this certification of waiver from rental fees

AUTHORITY: 30 U.S.C. 28-28k; 43 U.S.C. 1201, 1457, 1740, and 1744; and 43 CFR 3830.

PRINCIPLE PURPOSE: This information is to be used to verify that the owner(s) (claimants) of a mining claim has complied with 30 U.S.C. 28f and is entitled to perform assessment work in lieu of paying the maintenance fee for the mining claims listed on this form.

ROUTINE USE: (1) Adjudication of the claimant(s) certification of waiver from paying the maintenance fee otherwise required by 30 U.S.C. 28f. (2) Disclosure may be made to appropriate Federal agencies when location is made within the agency's geographic area of responsibility. (3) Information from the record and/or the record will be transferred to the appropriate Federal, State, or local agency, or a member of the public in response to a specific request for pertinent information. (4) Information may also be provided to the Department of Justice or in a proceeding before a court or adjudicative body; or to Federal, State, local or foreign agencies when needed for enforcement of civil or criminal codes or applicable regulations concerning title rights upon the public land.

EFFECT OF NOT PROVIDING INFORMATION: Disclosure of this information is required by 30 U.S.C. 28f and 43 CFR Part 3830 for those qualified claimants wishing to take the small miner waiver allowed. Failure to supply the information required in this form to support the claimants certification of waiver from payment of the otherwise required maintenance fees will result in the waiver being disallowed and the mining claims subject to forfeiture by BLM under 30 U.S.C. 28i.

The Paperwork Reduction Act of 1995 requires us to inform you that:

This information is being collected to allow the BLM to determine if you qualify for a waiver from the payment of \$100 per mining claim or site maintenance fee established in 30 U.S.C. 28f and the implementing regulations at 43 CFR 3830. A response to this request is required in accordance with the statute to obtain your benefit.

BLM would like you to know that you do not have to respond to this, or any other, Federal agency-sponsored information collection unless it displays a currently valid OMB control number.

Public reporting burden for this form is estimated to average 8 minutes (0.133 hours) per response, including time to review instructions, gathering and maintaining data, and completing and reviewing the form. Direct comments regarding this burden estimate, or any other aspect of this form, to the U.S. Department of the Interior, Bureau of Land Management (1004-0114), Bureau Information Collection Clearance Office (WO-630), Mail Stop 401 LS, 1849 C St., N.W., Washington, D.C. 20240.

FOR OFFICIAL USE ONLY
2005 APR -14 B 2:42

RECEIVED
BUREAU OF
LAND MANAGEMENT

THIS IS A CONFORMED COPY OF INSTRUMENT
 RECORDED ON DATE 8/2/05 TIME 11:05
 IN BOOK 4243 PAGE 711
 ANA WAYMAN-TRUJILLO, RECORDER
M. Blake DEPUTY

Return Document to:
Michael D. Marshall
P.O. Box 153
Moretown, AZ. 85342
 Telephone: 623-388-2318

A3850-1(Sept 2003)

NO. OF CLAIMS: 10 x \$5 = 50.
 CHECK NO: 2571 INIT: ✓
 FOR BLM USE ONLY

SELECT ONLY ONE:

AFFIDAVIT OF PERFORMANCE OF ANNUAL WORK. Also fill in Items 1 through 9 on the reverse side of this document.

NOTICE OF INTENTION TO HOLD. I intend to hold the claims(s)/site(s) listed below for the calendar year 2006. Also fill in Items 1 through 4 and Item 9 on the reverse side of this document.

| AMC NUMBER | CLAIM/SITE NAME | COUNTY RECORDER DATA | SEC | TNSP | RNGE |
|------------|-----------------|------------------------|--------------|-------|------|
| 364643 | sparky #1 | 3829175 BK 4240 PG 406 | 35/2 | 8N/7N | 4W |
| 364644 | sparky #2 | 3829176 BK 4240 PG 407 | 35/36 1/2 | 8N/7N | 4W |
| 364645 | sparky #3 | 3829177 BK 4240 PG 408 | 36/1 | 8N/7N | 4W |
| 364646 | sparky #4 | 3829178 BK 4240 PG 409 | 35/36 | 8N | 4W |
| 364647 | sparky #5 | 3829179 BK 4240 PG 410 | 35/36 | 8N | 4W |
| 364648 | sparky #6 | 3829180 BK 4240 PG 411 | 35/36 | 8N | 4W |
| 364649 | sparky #7 | 3829181 BK 4240 PG 412 | 35/36 | 8N | 4W |
| 364650 | sparky #8 | 3829182 BK 4240 PG 413 | 35 | 8N | 4W |
| 364651 | sparky #9 | 3829183 BK 4240 PG 414 | 36/1 | 8N/7N | 4W |
| 364652 | sparky #10 | 3829184 BK 4240 PG 415 | 36/1 | 8N/7N | 4W |

BLM requires a \$5 nonrefundable service charge for each mining claim, mill site or tunnel site payable on or before December 30th (not the 31st).
 Mail to:

Bureau of Land Management
 222 North Central Avenue
 Phoenix, Arizona 85004-2203

602-417-9200
 www.az.blm.gov

ENTERED INTO COMPUTER
10/24/05 ab

RECEIVED
 BUREAU OF
 LAND MANAGEMENT
 2005 AUG - 4 P 2:42
 ARIZONA
 STATE OFFICE
 PHOENIX, ARIZONA
 BLM Date Stamp

Notices of Intention to Hold are for mill sites, tunnel sites or mining claims when assessment work has not been done, regardless of whether the annual assessment has been suspended, deferred, or not yet accrued. The filing of a Notice of Intention to Hold shall not relieve the owner of complying with federal and state laws pertaining to the performance of annual assessment work. Notices of Intention to Hold for mill sites or tunnel sites need not be county recorded. For mining claims the form filed with the Bureau of Land Management **must** be identical to the one that was or will be filed with the county. **All claims** listed on a single affidavit must be contiguous.

Evidence of Annual Assessment Work or a Notice of Intention to Hold must be filed each calendar year following the calendar year in which the claim/site was located.

1. State of Arizona, County of Yavapai ss:
2. I, (Name) Michael D. Marshall
3. Reside at (Address) PO BOX 153
City Maricopa, County Maricopa, State AZ, Zip 85342 being duly sworn, deposes and says that he/she is a citizen of the United States, more than eighteen years of age, that all of the facts set forth in this affidavit/notice, subject to the provisions and penalties of 18 U.S.C. 1001 pertaining to the filing of false, fictitious, or fraudulent statements with the United States, are true and correct according to the best of my knowledge, information and belief.
4. Owner's name and address (If not shown in Items 1-3 above).

5. That I am personally acquainted with the mining claim(s). The work and improvements were made by and at the expense of the owner(s) of said claim(s). Said contiguous group of claims, listed on the reverse side of this document, are situated in the Wickenburg-blue tank Mining District, Yavapai County, Arizona.

6. That between the dates starting at 12 o'clock noon on September 1, 2005 and ending at 12 o'clock noon on September 1, 2006 at least \$ _____ Dollars worth of work and improvements were done and performed upon said claim(s) or upon one or more of a contiguous group of claims for the benefit of all, wholly or partly outside of a contiguous group of claims for the benefit of all, not including the location work.

7. That the following persons were employed to perform the work and improvements described herein: _____


8. That the work and improvements performed were: _____

9. Dated: 8-2-05 Signature: Michael D. Marshall

SUBSCRIBED AND SWORN TO before me, a Notary Public, this 2 day of Aug 2005

By: Michael D. Marshall
Notary Public [Signature]

MY COMMISSION EXPIRES 8-26-06



This form is for the purpose of complying with the laws of the USDI, Bureau of Land Management and the State of Arizona pertaining to assessment work and/or notice of intention to hold. 30 U.S.C. 28, 43 CFR 3833.2, ARS 27-208. Subject to Paperwork Reduction Act and Privacy Act statements available at the AZ State Office. This form is not copyrighted and may be reproduced.

**DEPARTMENT OF THE INTERIOR
BUREAU OF LAND MANAGEMENT
MINING CLAIMS**

(LIVE) Serial Register Page

RunDate/Time: 11/15/05 03:59 PM

Page 1 of 1

01 05-10-1872;017STAT0091;30USC26,28,34
Case Type 384101: LODE CLAIM
Claim Name: SPARKY #1
Commodity :
Case Disposition: ACTIVE

**Serial Number
AMC364643**

| Name & Address | | Int Rel | % Interest | |
|------------------|------------------------|----------------------|------------|----------|
| FERCIK BEVERLY | 30003 US HWY 60/89 #21 | WICKENBURG, AZ 85390 | CLAIMANT | 0.000000 |
| MARSHALL MICHAEL | BOX 153 | MORRISTOWN, AZ 85342 | CLAIMANT | 0.000000 |

| Mer | Twp | Rng | Sec | Quadrant | District/Resource | County |
|-----|-------|-------|-----|----------|-------------------------|----------|
| 14 | 0070N | 0040W | 002 | NE | PHOENIX DISTRICT OFFICE | YAVAPAI |
| 14 | 0070N | 0040W | 002 | NE | PHOENIX DISTRICT OFFICE | MARICOPA |
| 14 | 0080N | 0040W | 035 | SE | PHOENIX DISTRICT OFFICE | YAVAPAI |

| Act Date | Code | Action | Action Remarks | Receipt Number |
|------------|------|---------------------------------|----------------|----------------|
| 03/08/2005 | 403 | LOCATION DATE | | |
| 03/08/2005 | 395 | RECORDATION NOTICE RECD | 1 | 1039287 |
| 08/04/2005 | 486 | UNACCEPTABLE WAIVER | 2006 | |
| 08/04/2005 | 480 | EVID OF ASSMT FILED | 2005 | 1123479 |
| 03/08/2005 | 484 | LOCATION YEAR / MAINTENANCE FEE | 2005 | 1039287 |
| 03/08/2005 | 501 | ACCT ADV IN LEAD FILE | AMC364643; | |

Line Nr Remarks

CERTIFIED MAIL™

UNITED STATES
DEPARTMENT OF THE INTERIOR
Bureau of Land Management
Arizona State Office

**AZ
933**

ONE NORTH CENTRAL AVENUE
PHOENIX, ARIZONA 85004

OFFICIAL BUSINESS
PENALTY FOR PRIVATE USE \$300



PHOENIX AZ 850

NOV 05 PM 6 NOV 17 '05

RETURN TO SENDER, NOT DELIVERABLE AS ADDRESSED



7004 2510 0005 1293 5495

PHOENIX, AZ [OCR-F8] 231105

FOE

S/TF

Beverly Fercik
30003 US Hwy 60/89 #21
Wickenburg, AZ 85390

NOV 17 2005

NOV 17 2005

85004/933



PLACE STICKER AT TOP OF ENVELOPE TO THE RIGHT
OF THE RETURN ADDRESS, FOLD AT DOTTED LINE

SENDER: COMPLETE THIS SECTION

- Complete items 1, 2, and 3. Also complete item 4 if Restricted Delivery is desired.
- Print your name and address on the reverse so that we can return the card to you.
- Attach this card to the back of the mailpiece, or on the front if space permits.

1. Article Addressed to:

NOV 16 2005

Beverly Fercik
 30003 US Hwy 60/89 #21
 Wickenburg, AZ 85390
 AZ-933 (AB) AMC364643

2. Article Number

(Transfer from service label)

7004 2510 0005 1293 5495

COMPLETE THIS SECTION ON DELIVERY

A. Signature

X

Agent

Addressee

B. Received by (Printed Name)

C. Date of Delivery

D. Is delivery address different from item 1? Yes

If YES, enter delivery address below: No

3. Service Type

Certified Mail

Express Mail

Registered

Return Receipt for Merchandise

Insured Mail

C.O.D.

4. Restricted Delivery? (Extra Fee)

Yes



United States Department of the Interior

BUREAU OF LAND MANAGEMENT

Arizona State Office
One North Central Avenue
Phoenix, AZ 85004
www.az.blm.gov



In Reply Refer To:
3800 (933) AB
AMC 364643

November 16, 2005

CERTIFIED MAIL - RETURN RECEIPT REQUESTED

NOTICE

Michael Marshall : This decision affects those claims shown
PO Box 153 : in the block below:
Morristown, AZ 85342 :
:
:
Beverly Fercik :
30003 US Hwy 60/89 #21 :
Wickenburg AZ 85390 :

AMC364643 thru AMC364652
Sparky #1 - #10

Notice of Maintenance Fee Waiver Held for Rejection

The Arizona State Office, Bureau of Land Management, received your Maintenance Fee Waiver Certification form for the above listed mining claim(s). However, the form is not properly completed and therefore does not meet the annual filing requirement.

In accordance with 43 CFR 3835.10, the original signatures of **ALL** mining claim owners must be included on the waiver form. All claim owners, according to BLM records, are listed on the enclosed Serial Register Page under Name & Address. In order to correct this defect in the waiver, you must obtain the missing signature(s) on the enclosed copy of the waiver and return it to this office. In accordance with 43 CFR 3835.93 you permitted 60 days from your receipt of this Notice to correct the defect. If the corrected Maintenance Fee Waiver form is not received in this office within 60 days of your receipt of this Notice, your claim(s) will be considered forfeited and will be closed.

If you cannot obtain the original signature(s) required and return the properly completed waiver form within the 60 day timeframe, you may, within the same timeframe, choose to pay the \$125.00 per claim annual maintenance fee to keep your claim in good standing.

Please include your AMC serial number(s) on all correspondence and address it to the attention of Amy Bunda. If additional information is required, please call Amy Bunda at 602-417-9334.

A handwritten signature in black ink, appearing to read "Ivy J. Garcia". The signature is fluid and cursive, with the first letters of each word being capitalized and prominent.

Ivy J. Garcia
Group Administrator,
Lands/Minerals Adjudication and Withdrawals

Enclosure

UNITED STATES
DEPARTMENT OF THE INTERIOR
BUREAU OF LAND MANAGEMENT

MAINTENANCE FEE WAIVER CERTIFICATION

SEE INSTRUCTIONS ON NEXT PAGE

FORM APPROVED
OMB NO. 1004-0114
Expires: November 30, 2003

1. This small miner waiver is filed for the assessment year beginning at noon on September 1, 2005 and ending at noon on September 1, 2006
2. The undersigned and all related parties owned ten or fewer mining claims, mill, or tunnel sites located and maintained on Federal lands in the United States of America on September 1, 2005
3. The undersigned have performed the assessment work required by law for each mining claim listed prior to filing this waiver and understand that by filing this form; an affidavit of assessment work must be recorded by the December 30th following the filing of this waiver.
4. The undersigned understand that if the assessment work obligation has not yet come due under 30 U.S.C. 28 (for those claims in their first assessment year only); a notice of intent to hold reciting this condition must be recorded by the December 30th following the filing of this waiver.
5. The undersigned understand that mill and tunnel sites may also be listed upon this waiver and be waived from payment of the maintenance fee; and that a notice of intent to hold for these sites is required to be recorded by the December 30th immediately following the filing of this waiver.
6. The undersigned understand and acknowledge that pursuant to 43 U.S.C. 1212 and 18 U.S.C. 1001; the filing or recording of a false, fictitious, or fraudulent document with the Bureau of Land Management may result in a fine of up to \$250,000, a prison term not to exceed five years, or both.
7. The mining claims, mill or tunnel sites for which this waiver from payment of the maintenance fees is requested are:

| CLAIM OR SITE NAME | BLM RECORDATION SERIAL NUMBER |
|--------------------|-------------------------------|
| 1. sparky #1 | AMC 364643 |
| 2. sparky #2 | AMC 364644 |
| 3. sparky #3 | AMC 364645 |
| 4. sparky #4 | AMC 364646 |
| 5. sparky #5 | AMC 364647 |
| 6. sparky #6 | AMC 364648 |
| 7. sparky #7 | AMC 364649 |
| 8. sparky #8 | AMC 364650 |
| 9. sparky #9 | AMC 364651 |
| 10. sparky #10 | AMC 364652 |

The owner(s) (claimants) of the above mining claims and sites are:

Michael D. Marshall
(Owner's Name - Please Print)

Michael D. Marshall
(Owner's Signature)

P.O. Box 153
(Street or P.O. Box)

Morristown AZ 85349
(City) (State) (Zip Code)

(Owner's Name - Please Print)

(Owner's Signature)

(Street or P.O. Box)

(City) (State) (Zip Code)

(Owner's Name - Please Print)

(Owner's Signature)

(Street or P.O. Box)

(City) (State) (Zip Code)

**DEPARTMENT OF THE INTERIOR
BUREAU OF LAND MANAGEMENT
MINING CLAIMS
(LIVE) Serial Register Page**

RunDate/Time: 11/15/05 03:59 PM

Page 1 of 1

01 05-10-1872;017STAT0091;30USC26,28,34
Case Type 384101: LODE CLAIM
Claim Name: SPARKY #1
Commodity :
Case Disposition: ACTIVE

**Serial Number
AMC364643**

| Name & Address | | Int Rel | % Interest | |
|------------------|------------------------|----------------------|------------|----------|
| FERCIK BEVERLY | 30003 US HWY 60/89 #21 | WICKENBURG, AZ 85390 | CLAIMANT | 0.000000 |
| MARSHALL MICHAEL | BOX 153 | MORRISTOWN, AZ 85342 | CLAIMANT | 0.000000 |

| Mer Twp | Rng | Sec | Quadrant | District/Resource | County |
|---------|-------|-------|----------|-------------------------|----------|
| 14 | 0070N | 0040W | 002 NE | PHOENIX DISTRICT OFFICE | YAVAPAI |
| 14 | 0070N | 0040W | 002 NE | PHOENIX DISTRICT OFFICE | MARICOPA |
| 14 | 0080N | 0040W | 035 SE | PHOENIX DISTRICT OFFICE | YAVAPAI |

| Act Date | Code | Action | Action Remarks | Receipt Number |
|------------|------|---------------------------------|----------------|----------------|
| 03/08/2005 | 403 | LOCATION DATE | | |
| 03/08/2005 | 395 | RECORDATION NOTICE RECD | 1 | 1039287 |
| 08/04/2005 | 486 | UNACCEPTABLE WAIVER | 2006 | |
| 08/04/2005 | 480 | EVID OF ASSMT FILED | 2005 | 1123479 |
| 03/08/2005 | 484 | LOCATION YEAR / MAINTENANCE FEE | 2005 | 1039287 |
| 03/08/2005 | 501 | ACCT ADV IN LEAD FILE | AMC364643; | |

Line Nr Remarks

NOTICE!!

These documents have been scanned!

Do not place un-scanned documents beneath this notice!

Do not remove this notice from this file!

GPO Jacket No. 560-102
Print Order 61540
Rise Business Services, LLC
Job=AZ15 6/24/2019



Box Number= AZ15130



Claim Begin-End: AMC364643-AMC364652

5 Miscellaneous



AZ15130-7

AMC364455-AMC364805

Authorized Date04/13/2010

AZ BLM REFUND \$40.00 TO MICHAEL D. MARSHALL FOR
Instructions to AccountsPOL FEE OVERPAYMENT ON AMC364643-AMC364652.
RECEIPT #1988755. RE.

Login ID4105

Entry Date04/13/2010

Total Amount\$40.00

Completed 5/17/10
RS

NOTICE!!

These documents have been scanned!

Do not place un-scanned documents beneath this notice!

Do not remove this notice from this file!

GPO Jacket No. 560-102
Print Order 61540
Rise Business Services, LLC
Job=AZ15 6/24/2019



Box Number= AZ15130



Claim Begin-End: AMC364643-AMC364652

6 Location Notices-Amendments and Supporting Documents



AZ15130-7 AMC364455-AMC364805

When recorded, mail to:

Name: _____

Address: _____

City/State/Zip Code: _____

Space above this line for Recorder's use

NOTICE OF MINING CLAIM

RECEIVED
B.L.M. AZ STATE OFFICE

2005 MAR - 8 A 11: 09

PHOENIX, ARIZONA

1. TYPE OF NOTICE: Location Amendment Relocation
2. TYPE OF CLAIM: Placer Lode Millsite Tunnelsite
3. The name and address of the Locator is
 Name: Michael Marshall and/or Beverly Fercik
 Address: P.O. Box 153
 City/State/Zip Code: Wickenburg, AZ 85342 3000345 Hwy 60/89 #21
Wickenburg, Az. 85390
4. The name of the claim is Sparky #1
5. The date of the location is 3-8-05
6. The claim is 1500 feet long and 600 feet wide. The distance from the location monument to each end of the claim is 500 feet in a southerly direction and 200 feet in a easterly direction.
7. The general course of the claim is from the North to the South
8. The location of the claim is in Section 35 and 2, Township 8N-07N, Range 4 West, 14 Base and Meridian, Wickenburg-Blue Tank Mining District, Yavapai County, State of Arizona
9. If amending or relocating, the previous claim name was _____ recorded in Docket(Book) _____ page(s) _____ Mining District, _____ County, State of _____
10. The location of the claim with reference to a natural object or permanent monument is the North east corner of the claim is 500 Ft. in a southeast direction to a government survey marker.

Dated: 03-08-05

Michael D. Marshall
 Signature
P.O. Box 153
 Address
Wickenburg, Az. 85342
 City/State/Zip

AMC 364643

MAP OF CLAIM LOCATION

- The name of the claim is Sparky # 1
- The North east corner of the claim is 500 feet in a southeast direction to a survey monument or permanent natural object described as a government survey marker
- The type of location monument is plastic pipe
The type of corner end monuments are plastic pipe
- The bearing and distance between the corners of the claim are beginning at the North east corner of the claim, 600 feet in a west direction to the North west corner, then 1500 feet in a south direction to the south west corner, then 600 feet in a East direction to the southeast corner, then 1500 feet in a North direction to the point of beginning.

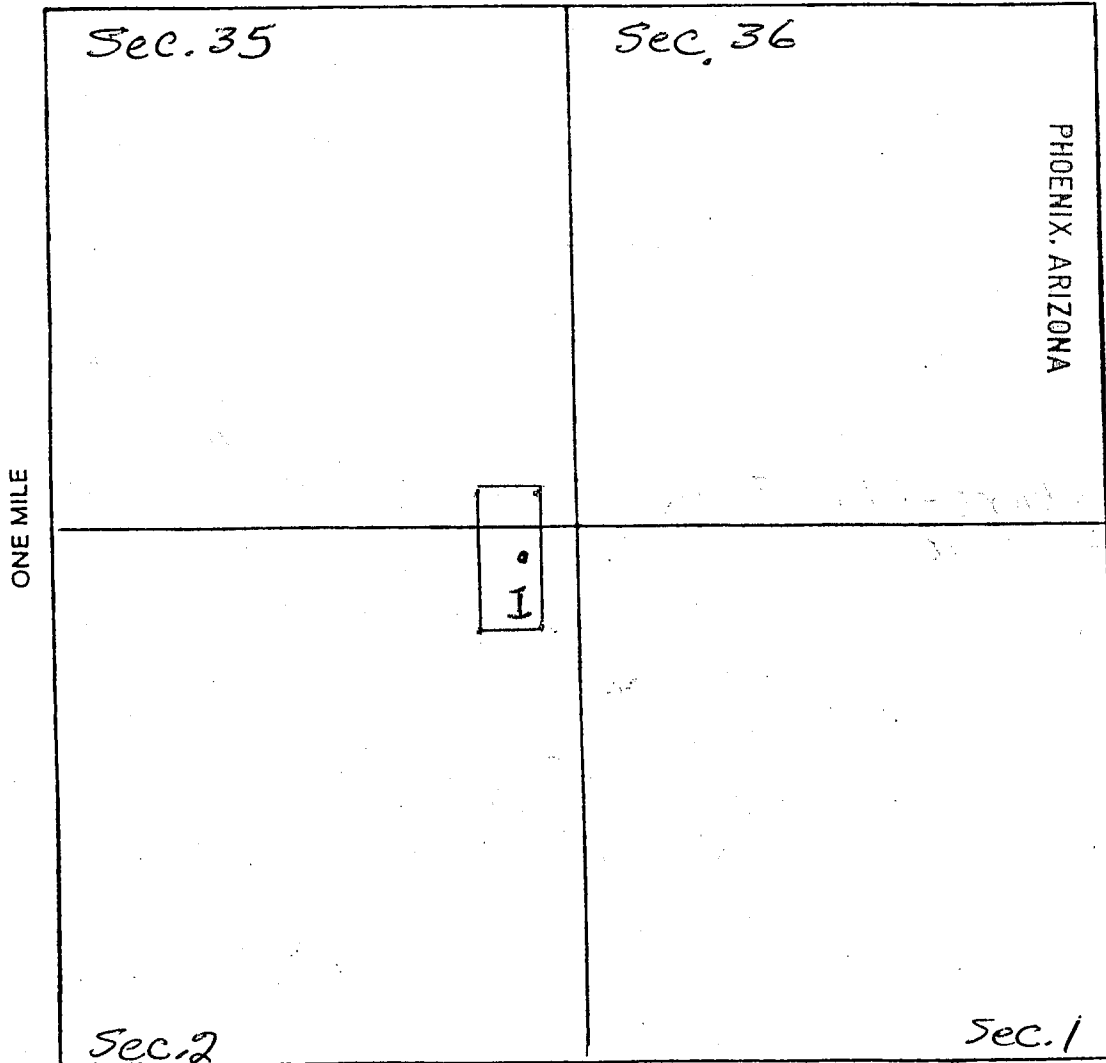
MAP

One inch = One thousand feet

North Arrow



ONE MILE



RECEIVED
 B.L.M. AZ STATE OFFICE
 2005 MAR - 8 A 11: 09
 640 ACRES

Section Sec. 35/ sec. 2 Range ~~R-4W~~ R-4W Township 8N/7N
 Base and Meridian.
 Dated: 03-08-05 Michael D. Marshall
 Signature

When recorded, mail to:

Name: _____

Address: _____

City/State/Zip Code: _____

Space above this line for Recorder's use

RECEIVED
B.L.M. AZ STATE OFFICE

PHOENIX, ARIZONA

2005 MAR - 8 A 11: 09

NOTICE OF MINING CLAIM

1. TYPE OF NOTICE: Location Amendment Relocation
 2. TYPE OF CLAIM: Placer Lode Millsite Tunnelsite
 3. The name and address of the Locator is
 Name: Michael Marshall and or Beverly Fercik
 Address: P.O. Box 153 30003 US Hwy 60/89 #21
 City/State/Zip Code: Morristown, AZ-85342 Wickenburg, AZ-85390
 4. The name of the claim is Sparky #2
 5. The date of the location is 3-8-05
 6. The claim is 1500 feet long and 600 feet wide. The distance from the location monument to each end of the claim is 600 feet in a Southerly direction and 300 feet in a casterly direction.
 7. The general course of the claim is from the North to the South
 8. The location of the claim is in Section 35-36-1-2, Township 8N and 7N Range 4W
- _____ ¹⁴ Base and Meridian,
Wickenburg Blue tank Mining District, Yavapai County,
 State of Arizona
9. If amending or relocating, the previous claim name was _____
 _____ recorded in Docket(Book) _____ page(s) _____
 _____ Mining District, _____ County,
 State of _____
 10. The location of the claim with reference to a natural object or permanent monument is 500 ft.
in a Southeast direction to a government survey marker.

AMC 364644

Dated: 3-8-05

Michael D. Marshall
 Signature
P.O. Box 153
 Address
Morristown, Az. 85342
 City/State/Zip

MAP OF MINING CLAIM LOCATION

1. The name of the claim is Sparky #2 ;
2. The Northwest corner of the claim is 500 feet in a south east direction to a survey monument or permanent natural object described as a government survey marker ;
3. The type of location monument is plastic pipe ;
The type of corner end monuments are Plastic pipe ;
4. The bearing and distance between the corners of the claim are beginning at the northwest corner of the claim, 1500 feet in a south direction to the southwest corner, then 600 feet in a East direction to the southeast corner, then 1500 feet in a north direction to the north east corner, then 600 feet in a west direction to the point of beginning.

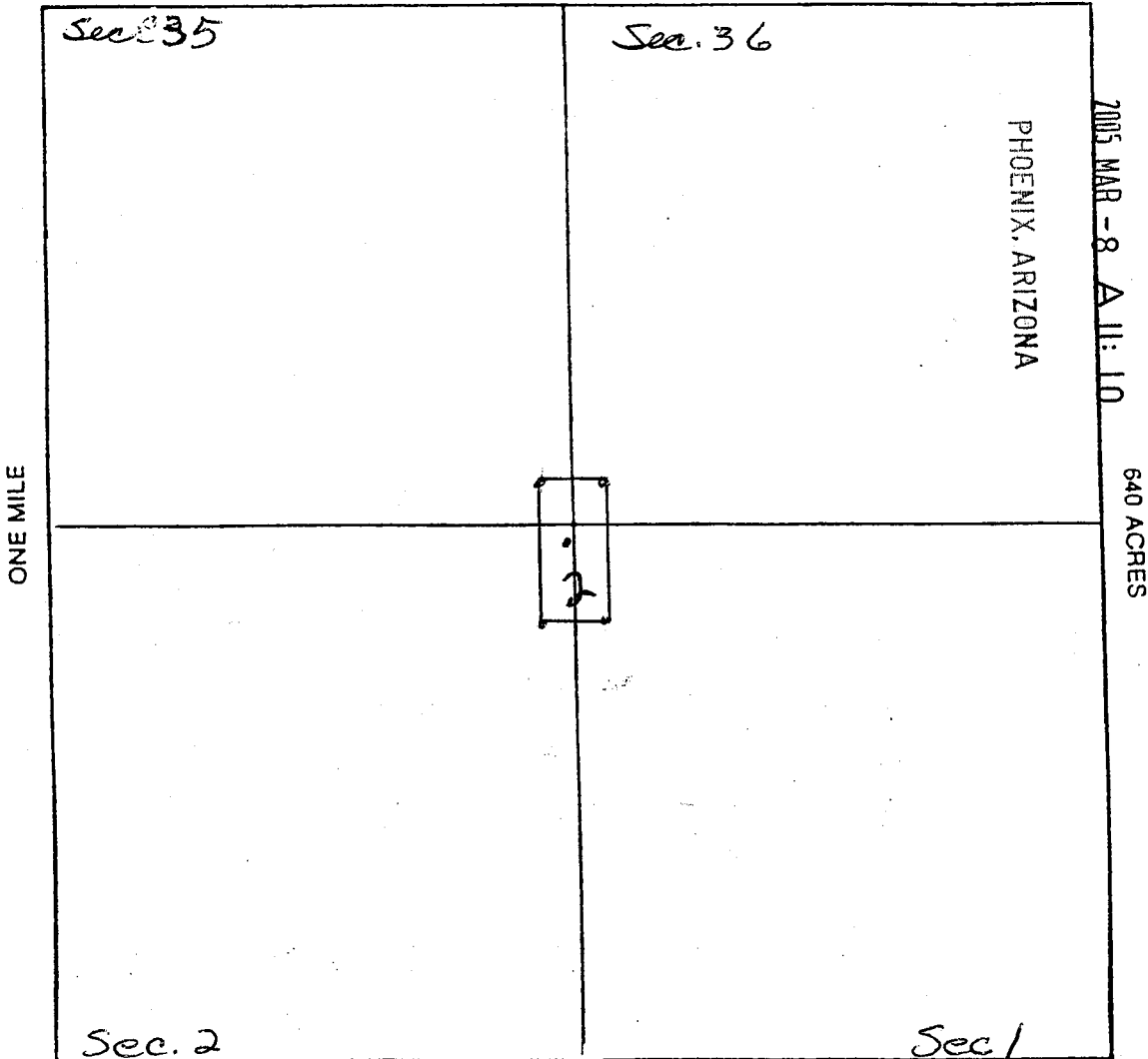
MAP

One inch = One thousand feet

North Arrow



ONE MILE



Section Sec 35/36 & sec 1/2 Range 4 W Township 8 N / 7 N Base and Meridian.

Dated: 03-08-05

Michael D. Marshall
Signature

When recorded, mail to:

Name: _____

Address: _____

City/State/Zip Code: _____

Space above this line for Recorder's use

RECEIVED
B.L.M. AZ STATE OFFICE
2005 MAR - 8 A 11: 16
PHOENIX, ARIZONA

NOTICE OF MINING CLAIM

1. TYPE OF NOTICE: Location Amendment Relocation
2. TYPE OF CLAIM: Placer Lode Millsite Tunnelsite
3. The name and address of the Locator is
 Name: Michael Marshall and or Beverly Ferick
 Address: P.O. BDX 153 30003 US. Hwy 60/89 # 21
 City/State/Zip Code: Morrivstown, AZ, 85342 Wickenburg, AZ, 85390
4. The name of the claim is SPARKY # 3
5. The date of the location is 3-8-05
6. The claim is 1500 feet long and 600 feet wide. The distance from the location monument to each end of the claim is 600 feet in a southerly direction and 200 feet in a easterly direction.
7. The general course of the claim is from the North to the South
8. The location of the claim is in Section 36 and 1, Township 8 North and 7 North, Range 4W, 14 Base and Meridian, Wickenburg - Blue Tank Mining District, Yavapai County, State of ARIZONA
9. If amending or relocating, the previous claim name was _____ recorded in Docket(Book) _____ page(s) _____ Mining District, _____ County, State of _____
10. The location of the claim with reference to a natural object or permanent monument is 400 Feet in a south west direction to a government survey marker

AMC 364645

Dated: 3-8-05
Michael D. Marshall Signature
P.O. BDX 153 Address
Morrivstown, AZ, 85342 City/State/Zip

MAP OF CLAIM LOCATION

- The name of the claim is Sparky #3;
- The Northwest corner of the claim is 400 feet in a Southwest direction to a survey monument or permanent natural object described as a government survey marker;
- The type of location monument is plastic pipe;
The type of corner end monuments are plastic pipe;
- The bearing and distance between the corners of the claim are beginning at the Northwest corner of the claim, 1500 feet in a South direction to the Southwest corner, then 600 feet in a East direction to the Southeast corner, then 1500 feet in a North direction to the Northeast corner, then 600 feet in a West direction to the point of beginning.

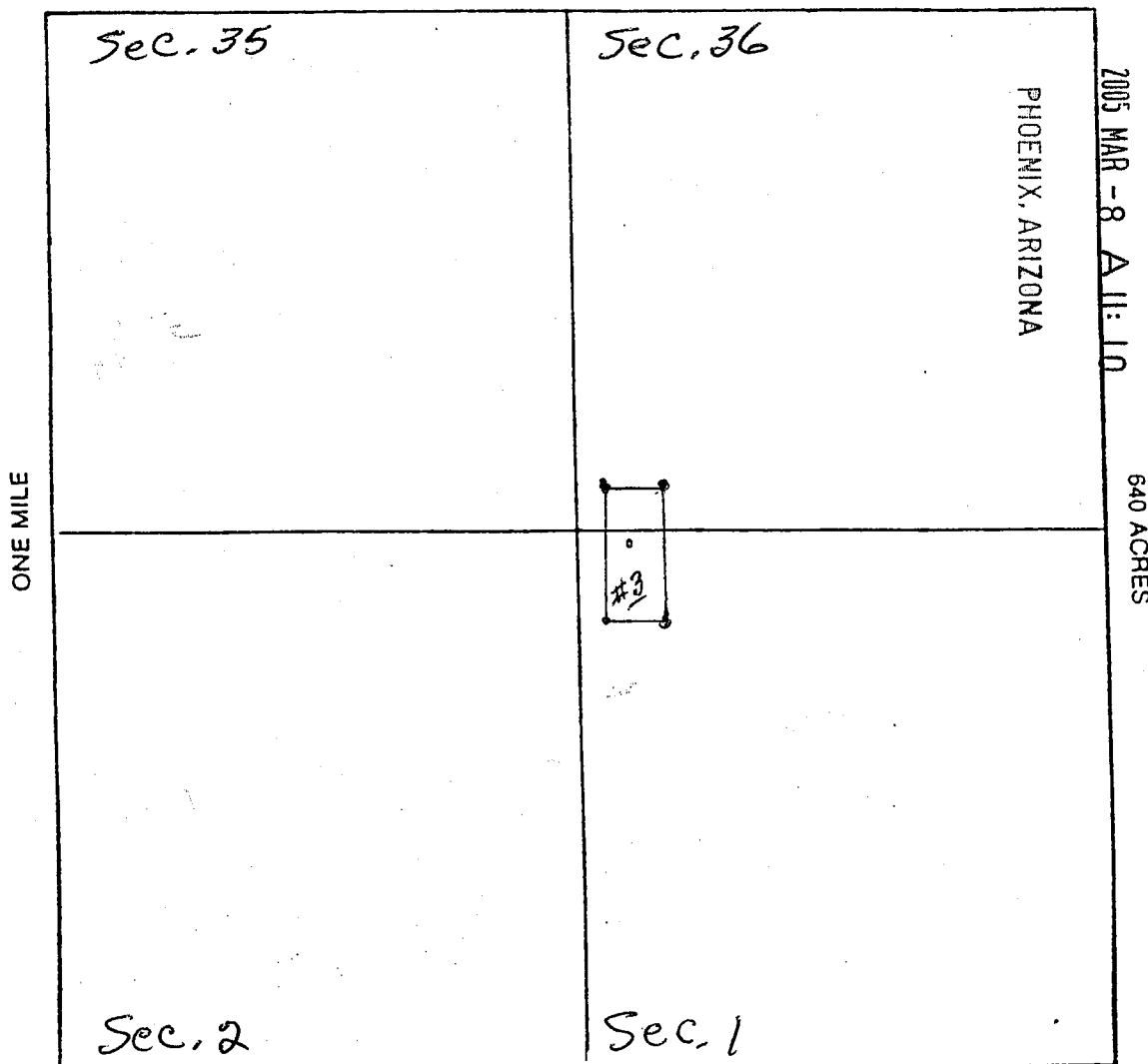
MAP

One inch = One thousand feet

North Arrow



ONE MILE



RECEIVED
B.L.M. AZ STATE OFFICE
2005 MAR -8 A 11:10

Section Sec. 36/sec. 1 Range 4W Township 8N/7N

Base and Meridian.

Dated: 03-08-05

Michael D. Marshall
Signature

When recorded, mail to:

Name: _____

Address: _____

City/State/Zip Code: _____

Space above this line for Recorder's use

NOTICE OF MINING CLAIM

PHOENIX, ARIZONA

2005 MAR - 8 A 11: 10

RECEIVED
B.L.M. AZ STATE OFFICE

1. TYPE OF NOTICE: Location Amendment Relocation

2. TYPE OF CLAIM: Placer Lode Millsite Tunnelsite

3. The name and address of the Locator is

Name: Michael Marshall and/or Beverly Fercik

Address: P.O. Box 153 30003 US Hwy 60/89 #21

City/State/Zip Code: Morristown, Az. 85342 Wickenburg, Az. 85390

4. The name of the claim is Sparky #4

5. The date of the location is 03-08-05

6. The claim is 1500 feet long and 600 feet wide. The distance from the location monument to each end of the claim is 600 feet in a easterly direction and 200 feet in a southerly direction.

7. The general course of the claim is from the west to the east

8. The location of the claim is in Section 35 & 36, Township 8 N
Range 4 W

14 Base and Meridian,
Wickenburg Blue tank Mining District, Yavapai County,
State of Arizona

9. If amending or relocating, the previous claim name was _____
_____ recorded in Docket (Book) _____ page(s) _____
_____ Mining District, _____ County,
State of _____

10. The location of the claim with reference to a natural object or permanent monument is 400 feet
in a southwest direction to a government survey
marker.

Dated: 3-8-05 Michael D. Marshall
Signature

P.O. Box 153
Address

Morristown Az. 85342
City/State/Zip

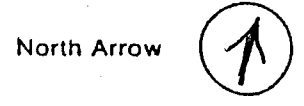
AMC 364646

MAP OF CLAIMING CLAIM LOCATION

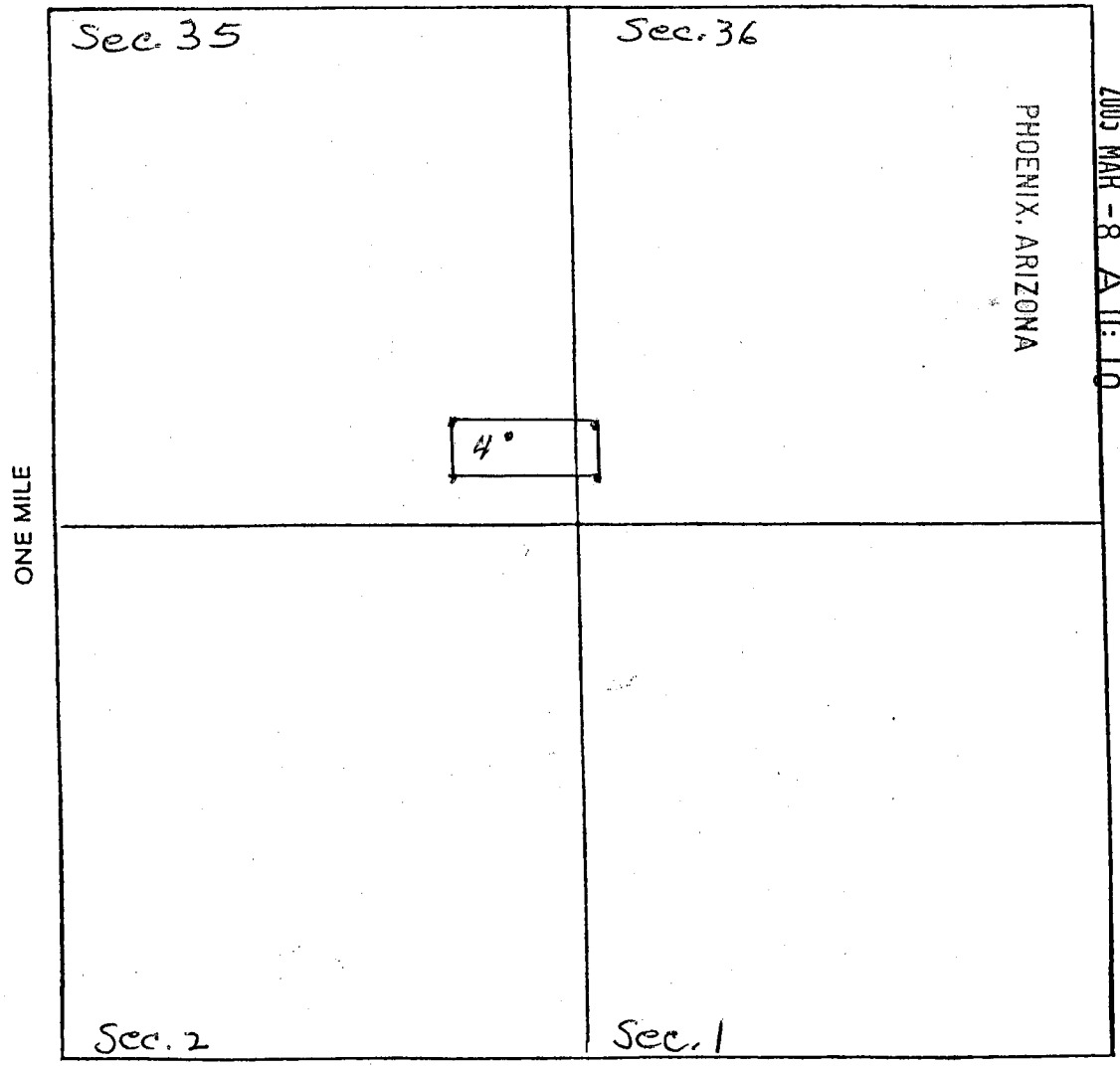
1. The name of the claim is Sparky # 4
2. The southeast corner of the claim is 400 feet in a southwest direction to a survey monument or permanent natural object described as a government survey marker
3. The type of location monument is plastic pipe
The type of corner end monuments are plastic pipe
4. The bearing and distance between the corners of the claim are beginning at the southeast corner of the claim, 1500 feet in a west direction to the southwest corner, then 600 feet in a north direction to the northwest corner, then 1500 feet in a east direction to the northeast corner, then 600 feet in a south direction to the point of beginning.

MAP

One inch = One thousand feet



ONE MILE



RECEIVED
 B.L.M. AZ STATE OFFICE
 2005 MAR - 8 A 11: 10
 640 ACRES

PHOENIX, ARIZONA

Section Sec. 35/36 Range 4W Township 8N

Base and Meridian.

Dated: 03-08-05

Michael D. Marshall
Signature

When recorded, mail to:

Name: _____

Address: _____

City/State/Zip Code: _____

Space above this line for Recorder's use

RECEIVED
B.L.M. AZ STATE OFFICE
2005 MAR - 8 A 11: 10
PHOENIX, ARIZONA

NOTICE OF MINING CLAIM

1. TYPE OF NOTICE: Location Amendment Relocation
2. TYPE OF CLAIM: Placer Lode Millsite Tunnelsite
3. The name and address of the Locator is
 Name: Michael Marshall and or Beverly Fercik
 Address: P.O. BOX 153 30003 US. Hwy. 60/89 # 21
 City/State/Zip Code: Morristown, AZ. 85342 Wickenburg, AZ. 85390
4. The name of the claim is SPARKY # 5
5. The date of the location is 3-8-05
6. The claim is 1500 feet long and 600 feet wide. The distance from the location monument to each end of the claim is 300 feet in a Easterly direction and 250 feet in a southerly direction.
7. The general course of the claim is from the West to the EAST
8. The location of the claim is in Section 35 and 36, Township 8 North, Range 4-W, 14 Base and Meridian, Wickenburg-Blue tank Mining District, Yavapai County, State of ARIZONA
9. If amending or relocating, the previous claim name was _____ recorded in Docket(Book) _____ page(s) _____ Mining District, _____ County, State of _____
10. The location of the claim with reference to a natural object or permanent monument is 1000 Feet in a south west direction to a government survey marker

Dated: 3-8-05

Michael D. Marshall
Signature
P.O. Box 153
Address
Morristown, AZ 85342
City/State/Zip

AMC 364647

MAP CONTAINING CLAIM LOCATION

1. The name of the claim is SPARKY #5
2. The Southeast corner of the claim is 1000 feet in a Southwest direction to a survey monument or permanent natural object described as a government survey Marker
3. The type of location monument is plastic Pipe
The type of corner end monuments are plastic Pipe
4. The bearing and distance between the corners of the claim are beginning at the Southeast corner of the claim, 1500 feet in a West direction to the Southwest corner, then 600 feet in a North direction to the Northwest corner, then 1500 feet in a EAST direction to the North east corner, then _____ feet in a _____ direction to the point of beginning.

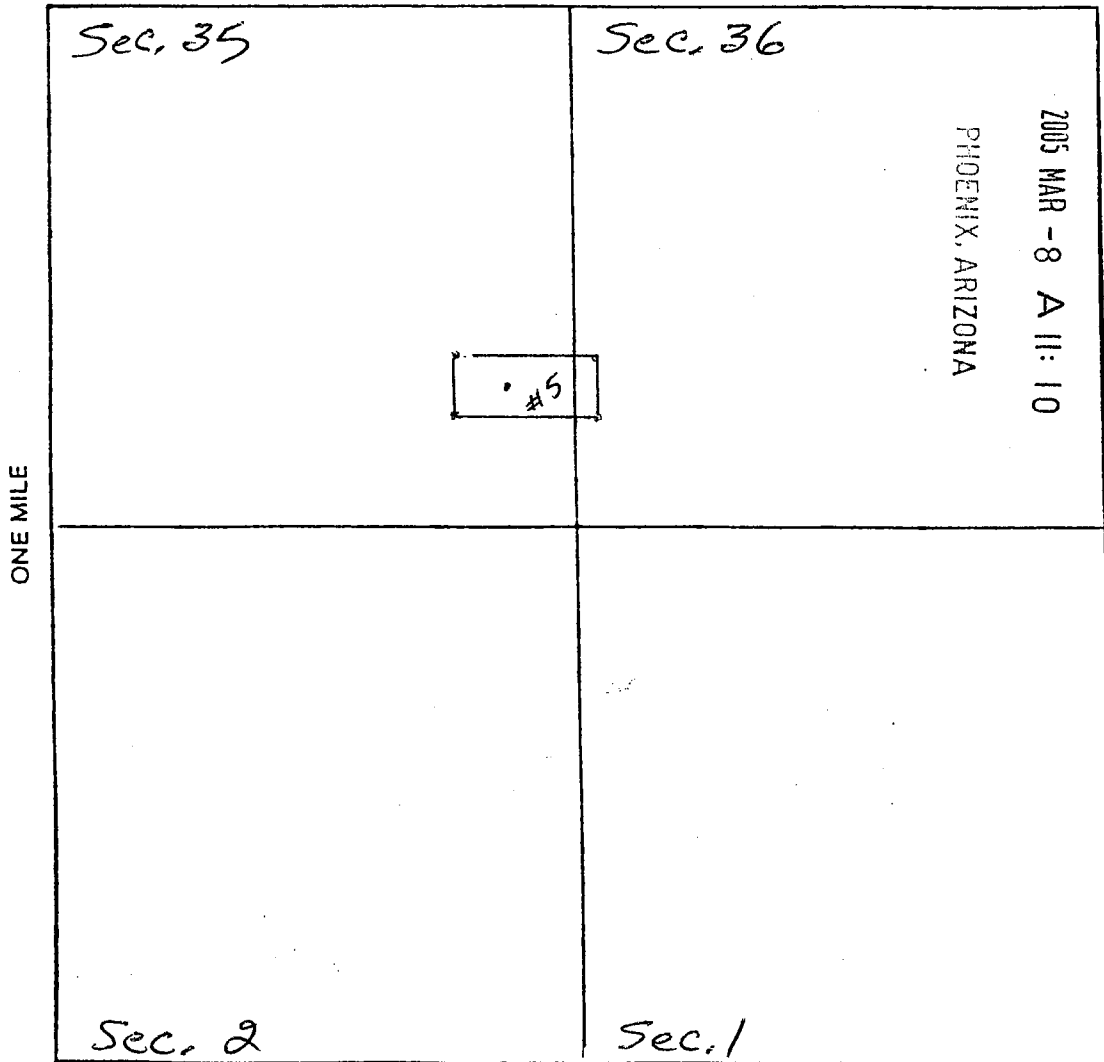
MAP

One inch = One thousand feet

North Arrow



ONE MILE



Section Sec. 35/Sec. 36 Range 4W Township 8N

14

Base and Meridian.

Dated: 03-08-05

Michael D. Marshall
Signature

When recorded, mail to:

Name: _____

Address: _____

City/State/Zip Code: _____

Space above this line for Recorder's use

NOTICE OF MINING CLAIM

PHOENIX, ARIZONA

2005 MAR - 8 A 11: 10

RECEIVED
B.L.M. AZ STATE OFFICE

1. TYPE OF NOTICE: Location Amendment Relocation
2. TYPE OF CLAIM: Placer Lode Millsite Tunnelsite
3. The name and address of the Locator is
 Name: Michael Marshall and or Beverly Fercik
 Address: P.O. Box 153 3000 3 US Hwy 60/89 #21
 City/State/Zip Code: Morristown, Az. 85342 Wickenburg, Az. 85390
4. The name of the claim is Sparky #6
5. The date of the location is 03-08-05
6. The claim is 1500 feet long and 600 feet wide. The distance from the location monument to each end of the claim is 125 feet in a southerly direction and 575 feet in a Easterly direction.
7. The general course of the claim is from the west to the east
8. The location of the claim is in Section 35-36, Township R N, Range 4 W, 14 Base and Meridian, Wickenburg Blue tank Mining District, Yavapai County, State of Arizona
9. If amending or relocating, the previous claim name was _____ recorded in Docket(Book) _____ page(s) _____ Mining District, _____ County, State of _____
10. The location of the claim with reference to a natural object or permanent monument is 1600 feet in a southwesterly direction to a government survey marker

AMC 364648

Dated: 03-08-05

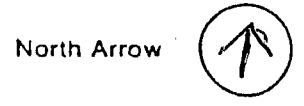
Michael D. Marshall
 Signature
P.O. Box 153
 Address
Morristown Az. 85342
 City/State/Zip

MAP OF MINING CLAIM LOCATION

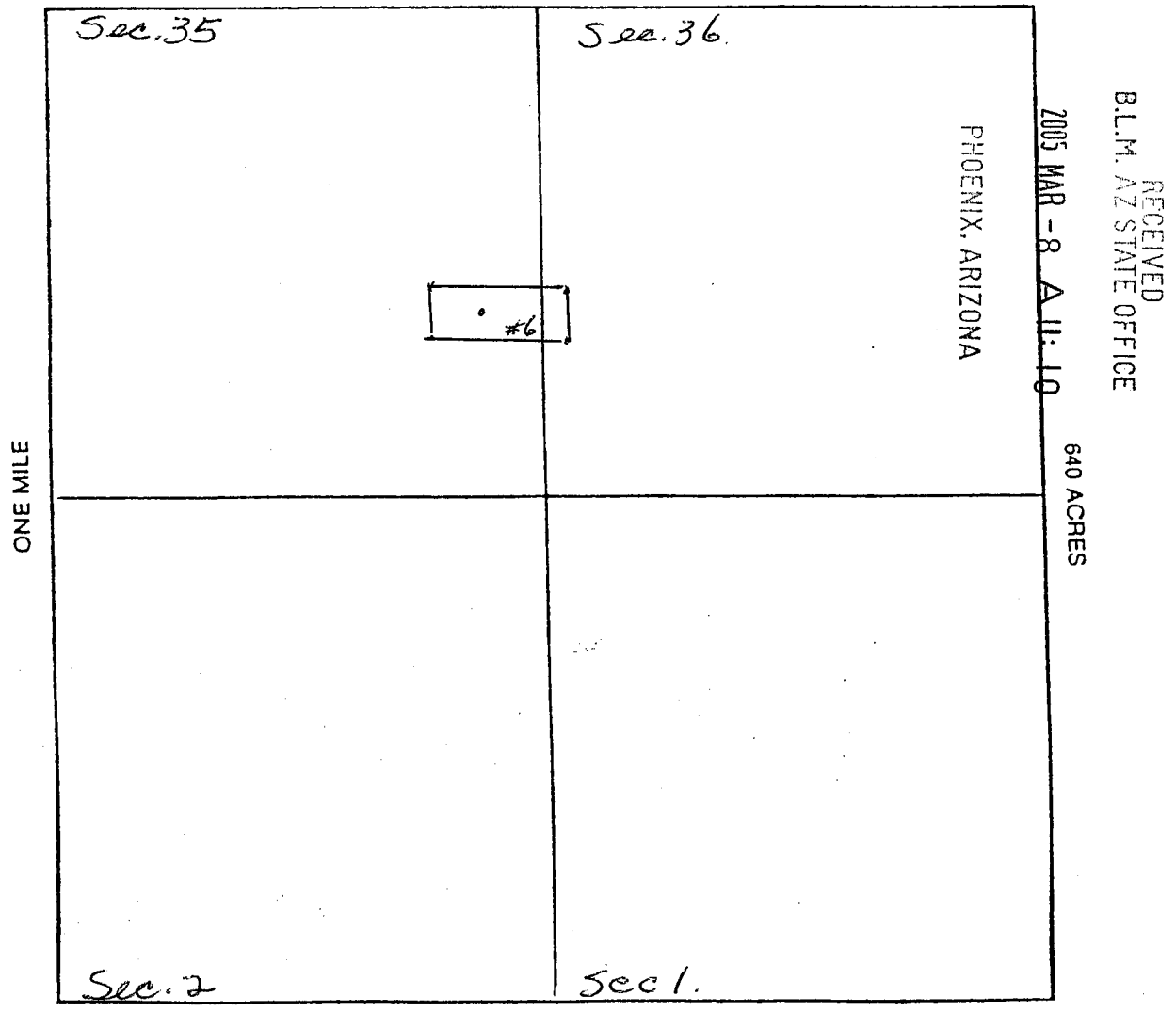
- The name of the claim is Sparky #6
- The southeast corner of the claim is 1600 feet in a southwest direction to a survey monument or permanent natural object described as a government survey marker
- The type of location monument is plastic pipe
The type of corner end monuments are plastic pipe
- The bearing and distance between the corners of the claim are beginning at the southeast corner of the claim, 1500 feet in a west direction to the southwest corner, then 600 feet in a north direction to the northwest corner, then 1500 feet in a east direction to the northeast corner, then 600 feet in a south direction to the point of beginning.

MAP

One inch = One thousand feet



ONE MILE



Section Sec. 35-36 Range 4W Township 8N

14 Base and Meridian.

Dated: 03-08-05 Michael D. Marshall
Signature

When recorded, mail to:

Name: _____

Address: _____

City/State/Zip Code: _____

Space above this line for Recorder's use

NOTICE OF MINING CLAIM

RECEIVED
L.M. AZ STATE OFFICE
2005 MAR - 8 A 11:
PHOENIX, ARIZONA

1. TYPE OF NOTICE: Location Amendment Relocation

2. TYPE OF CLAIM: Placer Lode Millsite Tunnel site

3. The name and address of the Locator is
Name: Michael Marshall and or Beverly Ferrick
Address: P.O. BOX 153 30003 U.S. Hwy. 60/89 #21
City/State/Zip Code: Morristown AZ, 85342 Wickenburg, AZ, 85390

4. The name of the claim is SPARKY #7

5. The date of the location is 3-8-05

6. The claim is 1500 feet long and 600 feet wide. The distance from the location monument to each end of the claim is 400 feet in a Southerly direction and 450 Feet feet in a Westerly direction.

7. The general course of the claim is from the East to the West

8. The location of the claim is in Section 35-36, Township 8 North
Range 4-W

14 Base and Meridian,
Wickenburg-Blue Tank Mining District, Yavapai County,
State of ARIZONA

9. If amending or relocating, the previous claim name was _____
_____ recorded in Docket(Book) _____ page(s) _____
_____ Mining District, _____ County,
State of _____

10. The location of the claim with reference to a natural object or permanent monument is 2200 Feet
in a south westerly direction to a government survey
marker

Dated: 03-08-05

Michael D Marshall
Signature
P.O. Box 153
Address
Morristown, Az 85342
City/State/Zip

AMC 364649

MAP OF MINING CLAIM LOCATION

- The name of the claim is SPARKY #7
- The Southeast corner of the claim is 2200 feet in a Southwest direction to a survey monument or permanent natural object described as a government survey Marker
- The type of location monument is Plastic pipe
The type of corner end monuments are Plastic pipe
- The bearing and distance between the corners of the claim are beginning at the Southeast corner of the claim, 1500 feet in a west direction to the Southwest corner, then 600 feet in a North direction to the Northwest corner, then 1500 feet in a East direction to the Northeast corner, then 600 feet in a South direction to the point of beginning.

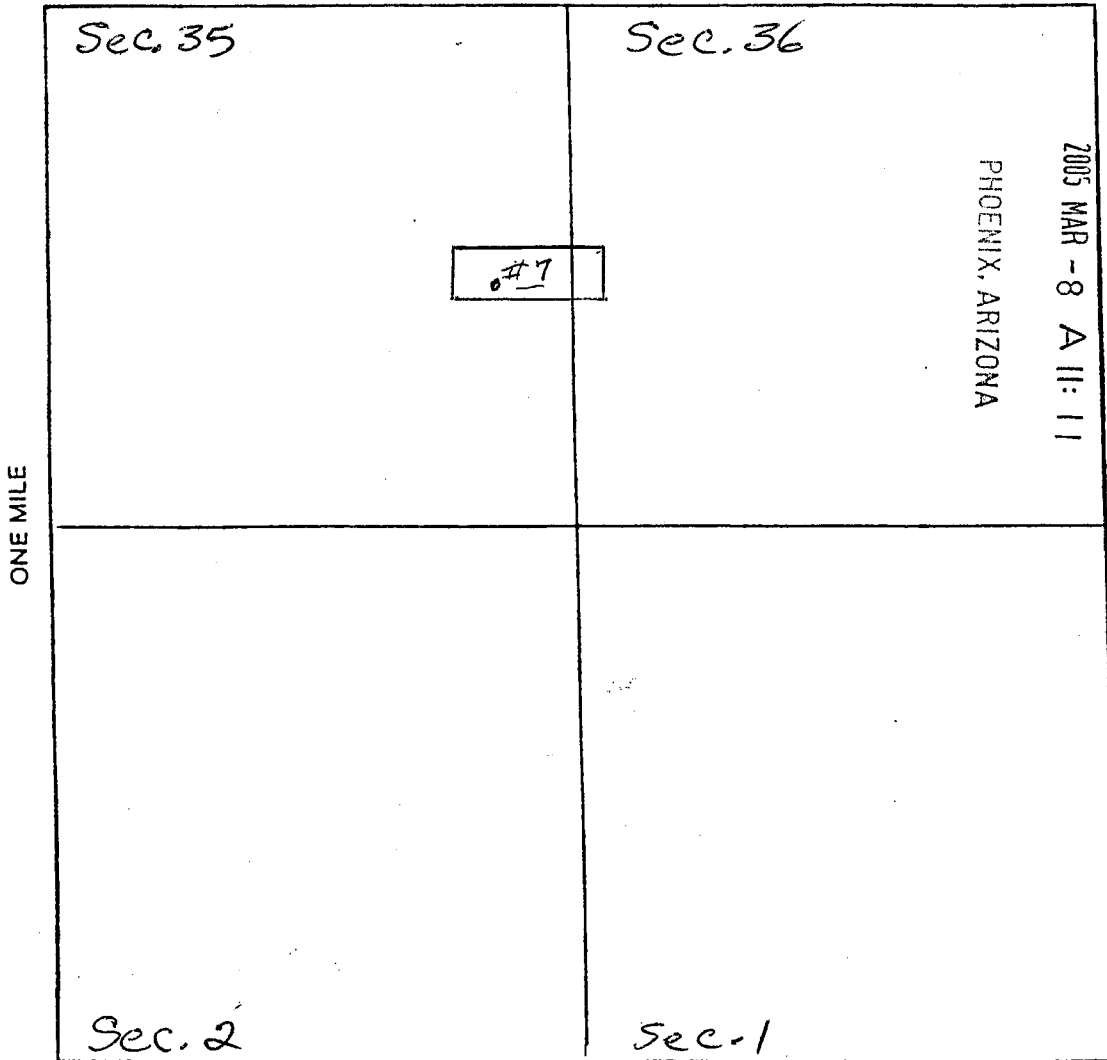
MAP

One inch = One thousand feet

North Arrow



ONE MILE



RECEIVED
B.L.M. AZ STATE OFFICE
PHOENIX, ARIZONA
2005 MAR - 8 A 11: 11
640 ACRES

Section Sec. 35/Sec. 36 Range 4W Township 8N

14

Base and Meridian.

Dated: 03-08-05

Michael D. Marshall
Signature

When recorded, mail to:

Name: _____

Address: _____

City/State/Zip Code: _____

Space above this line for Recorder's use

NOTICE OF MINING CLAIM

PHOENIX, ARIZONA

2005 MAR - 8 A 11:11

RECEIVED
B.L.M. AZ STATE OFFICE

1. TYPE OF NOTICE: Location Amendment Relocation
 2. TYPE OF CLAIM: Placer Lode Millsite Tunnelsite
 3. The name and address of the Locator is
 Name: Michael Marshall and/or Beverly Ferch
 Address: P.O. Box 153 30003 US Hwy 60/89 #21
 City/State/Zip Code: Morristown, Az. 85342 Wickensburg, Az. 85390

4. The name of the claim is Sparky # 8
 5. The date of the location is 03-08-05
 6. The claim is 1500 feet long and 600 feet wide. The distance from the location monument to each end of the claim is 400 feet in a Easterly direction and 400 feet in a southerly direction.
 7. The general course of the claim is from the east to the west
 8. The location of the claim is in Section 35, Township 8N, Range 4W

14 Base and Meridian,
Wickensburg Blue tank Mining District, Yavapai County,
 State of Arizona

9. If amending or relocating, the previous claim name was _____
 _____ recorded in Docket(Book) _____ page(s) _____
 _____ Mining District, _____ County,
 State of _____

10. The location of the claim with reference to a natural object or permanent monument is 2800 feet
via southeasterly direction to a government
survey marker

Dated: 3-8-05
Michael D. Marshall
 Signature
P.O. Box 153
 Address
Morristown, Az. 85342
 City/State/Zip

AMC 364650

MAP OF MINING CLAIM LOCATION

1. The name of the claim is Sparty # 8 ;
2. The southeast corner of the claim is 2800 feet in a southeast direction to a survey monument or permanent natural object described as a government survey marker ;
3. The type of location monument is plastic pipe ;
The type of corner end monuments are plastic pipe ;
4. The bearing and distance between the corners of the claim are beginning at the southeast corner of the claim, 1500 feet in a west direction to the southwest corner, then 600 feet in a north direction to the northwest corner, then 1500 feet in a east direction to the northeast corner, then 600 feet in a south direction to the point of beginning.

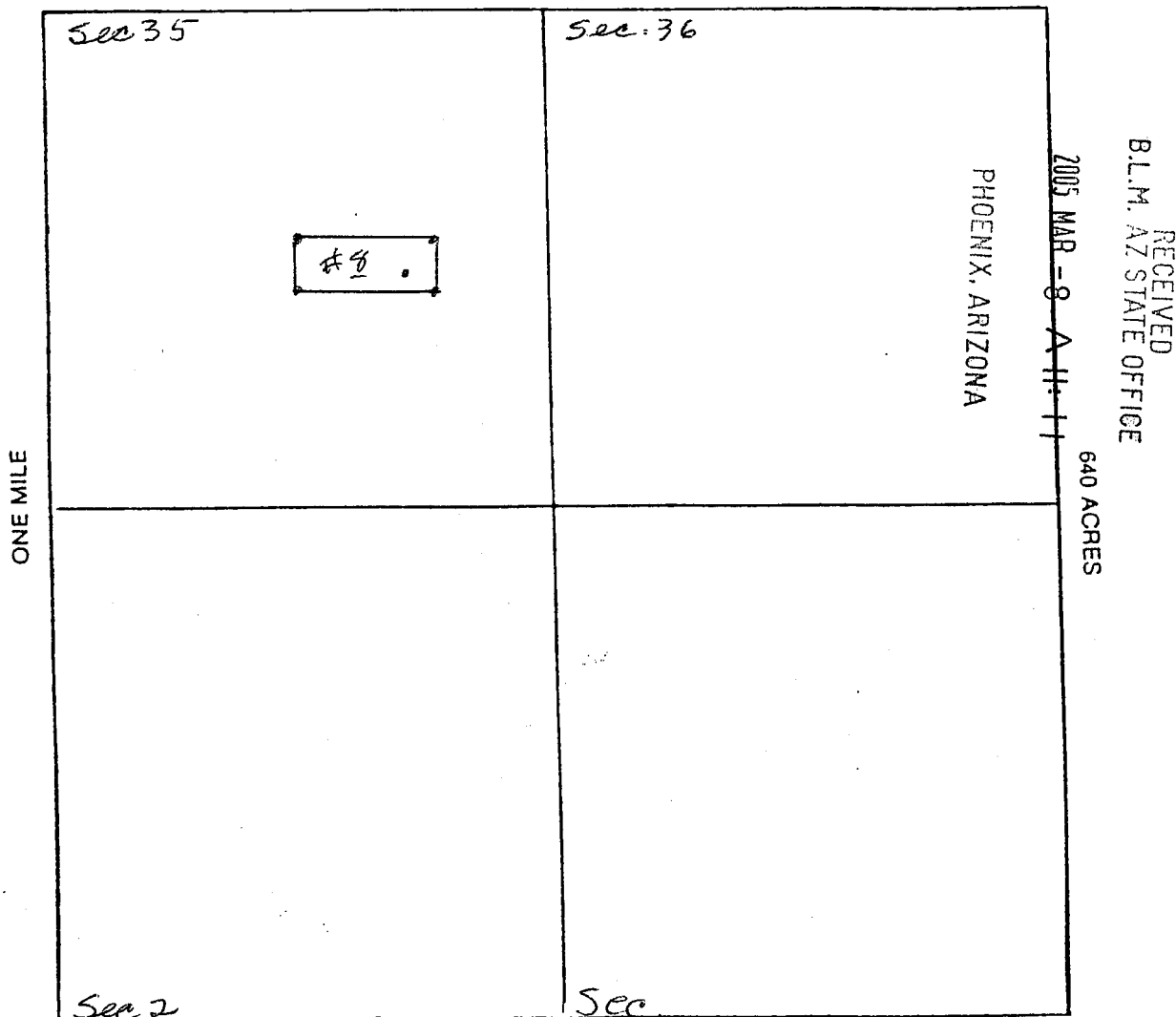
MAP

One inch = One thousand feet

North Arrow



ONE MILE



Section 35 Range 4W Township 8N

Dated 3-8-05 Michael D. Marshall Signature

When recorded, mail to:

Name: _____

Address: _____

City/State/Zip Code: _____

Space above this line for Recorder's use

RECEIVED
E.L.M. AZ STATE OFFICE

PHOENIX, ARIZONA

2005 MAR - 8 A 11: 22

NOTICE OF MINING CLAIM

- 1. TYPE OF NOTICE: Location Amendment Relocation
- 2. TYPE OF CLAIM: Placer Lode Millsite Tunnelsite

3. The name and address of the Locator is
 Name: Michael Marshall and or Beverly Ferris
 Address: P.O. Box 153 30003 US Hwy 60/89 #21
 City/State/Zip Code: Morristown, Az. 85342 Wickenburg, Az. 85390

4. The name of the claim is Sparky # 9
 5. The date of the location is 03-08-05
 6. The claim is 1500 feet long and 600 feet wide. The distance from the location monument to each end of the claim is 1100 feet in a Southerly direction and 150 feet in a easterly direction.
 7. The general course of the claim is from the east to the west
 8. The location of the claim is in Section 36 and 1, Township 8N & 7N, Range 4W

14 Base and Meridian,
Wickenburg Blue tank Mining District, Yavapai County,
 State of Arizona

9. If amending or relocating, the previous claim name was _____ recorded in Docket(Book) _____ page(s) _____ Mining District, _____ County, State of _____

10. The location of the claim with reference to a natural object or permanent monument is 1200 feet in a north westerly direction to a government survey marker.

Dated: 03-08-05
Michael D. Marshall Signature
P.O. Box 153 Address
Morristown, Az. 85342 City/State/Zip

AMC 364651

MAP OF CLAIMING CLAIM LOCATION

- The name of the claim is SPARKY#9
- The North West #9 corner of the claim is anchored to feet in a Northeast direction of #3
 to a survey monument or permanent natural object described as and The southwest corner of #9 is anchored to The southeast corner of #3-
- The type of location monument is Plastic Pipe
 The type of corner end monuments are plastic pipe
- The bearing and distance between the corners of the claim are beginning at the Northwest corner of the claim, 1500 feet in a South direction to the Southwest corner, then 600 feet in a East direction to the South East corner, then 1500 feet in a North direction to the Northeast corner, then 600 feet in a West direction to the point of beginning.

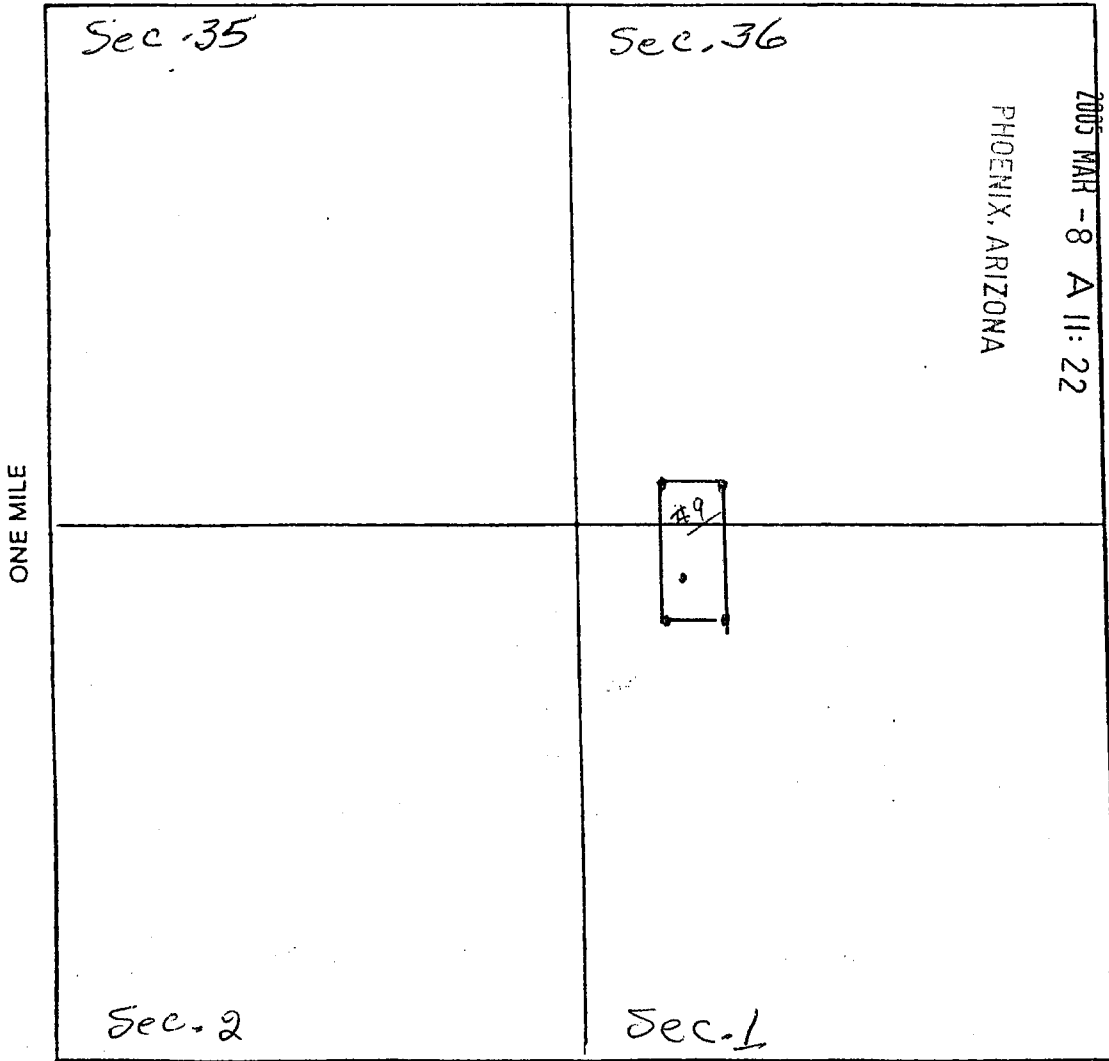
MAP

One inch = One thousand feet

North Arrow



ONE MILE



RECEIVED
 B.L.M. AZ STATE OFFICE
 2005 MAR - 8 A 11: 22
 PHOENIX, ARIZONA
 640 ACRES

Section Sec. 36/Sec. 1 Range 4W Township 8N 7N

14

Base and Meridian.

Dated: 03-08-05

Michael D. Marshall

Signature

When recorded, mail to:

Name: _____

Address: _____

City/State/Zip Code: _____

Space above this line for Recorder's use

PHOENIX, ARIZONA
2015 MAR -8 A 11:22
RECEIVED
B.L.M. AZ STATE OFFICE

NOTICE OF MINING CLAIM

1. TYPE OF NOTICE: Location Amendment Relocation
2. TYPE OF CLAIM: Placer Lode Millsite Tunnelsite
3. The name and address of the Locator is
 Name: Michael Marshall and or Beverly Farcik
 Address: P.O. Box 153 30003 US Hwy 60/89 #21
 City/State/Zip Code: Morristown, Az 85342 Wickenburg, Az 85390
4. The name of the claim is Sparky # 10
5. The date of the location is 03-08-05
6. The claim is 1500 feet long and 600 feet wide. The distance from the location monument to each end of the claim is 1200 feet in a southerly direction and 250 feet in a Easterly direction.
7. The general course of the claim is from the East to the West
8. The location of the claim is in Section 36 and 1, Township 8 North 7 North, Range 4W, 14 Base and Meridian, Wickenburg - Blue Tank Mining District, Yavapai County, State of Arizona
9. If amending or relocating, the previous claim name was _____ recorded in Docket(Book) _____ page(s) _____ Mining District, _____ County, State of _____
10. The location of the claim with reference to a natural object or permanent monument is 1800 Feet Northwest direction to a government survey marker

AME 364652

Dated: 03-08-05

Michael D. Marshall
 Signature
P.O. Box 153
 Address
Morristown Az 85342
 City/State/Zip

MAP OF MINING CLAIM LOCATION

- The name of the claim is Sparky # 10
- The northwest of #10 corner of the claim is anchored to the northeast corner of # 3 feet in a direction to a survey monument or permanent natural object described as and southwest corner of # 10 is anchored to southeast corner of # 9
- The type of location monument is plastic pipe
The type of corner end monuments are plastic pipe
- The bearing and distance between the corners of the claim are beginning at the northwest corner of the claim, 1500 feet in a south direction to the southwest corner, then 600 feet in a east direction to the southeast corner, then 1500 feet in a north direction to the northeast corner, then 600 feet in a west direction to the point of beginning.

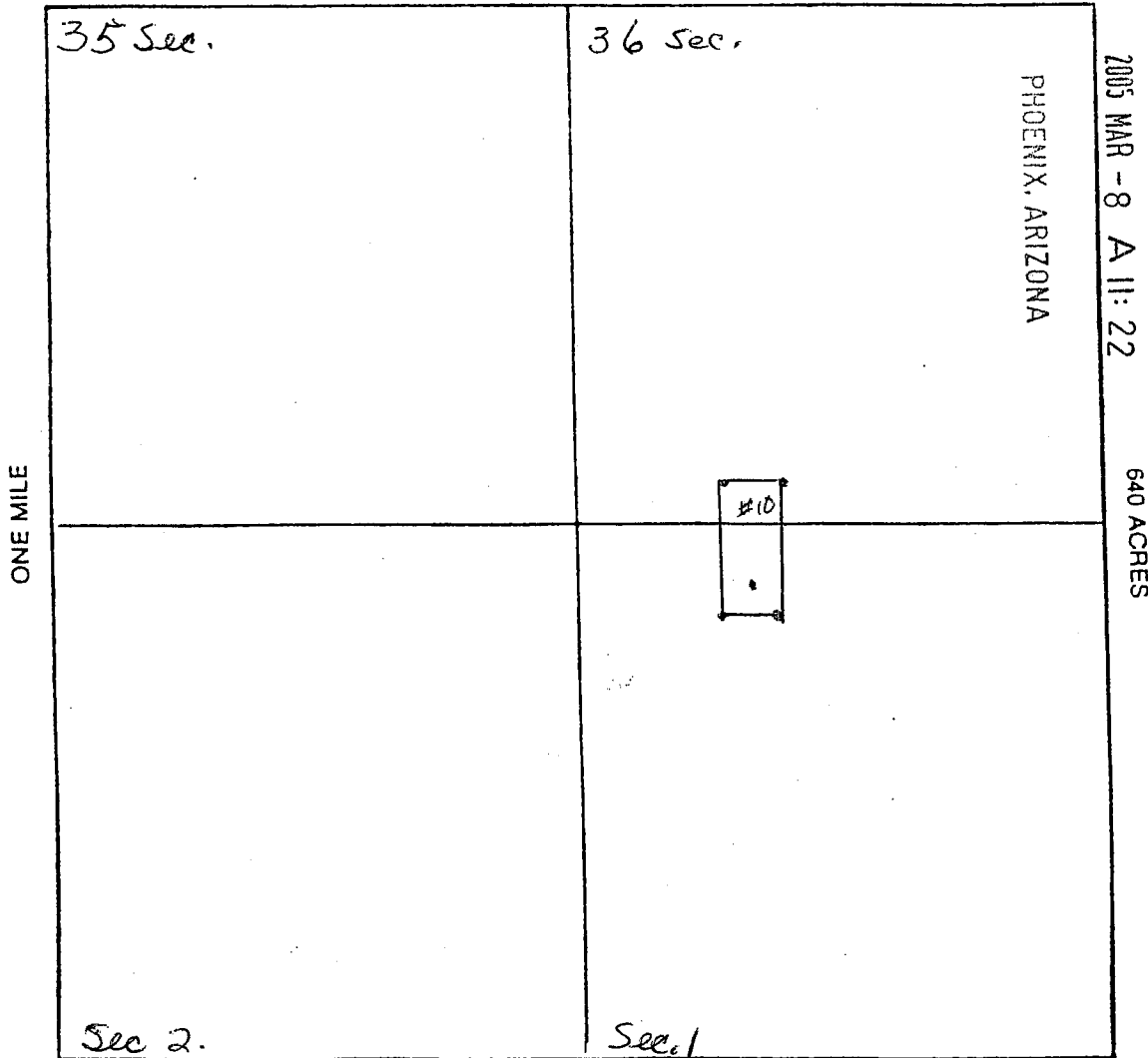
MAP

One inch = One thousand feet

North Arrow



ONE MILE



RECEIVED
B.L.M. AZ STATE OFFICE

Section Sec. 36-sec. 1 Range 4W Township 8N-7N

14 Base and Meridian.

Dated: 03-08-05 Michael D. Marshall
Signature

Michael Marshall & Beverly Fercik
P.O. Box 153 Morrilton
AZ 85342
3452 11 SW
(SAM POWELL PEAK)
3003 US Hwy 6089
Wickenburg AZ #26
Golden Acre Ranch
Wickenburg, Arizona 85378

ARIZONA
7.5 MINUTE SERIES (TOPOGRAPHIC)

112°37'30"
34°00'

RECEIVED
B.L.M. AZ STATE OFFICE
2005 MAR - 8 A 11:15



1000 FEET

PHOENIX, ARIZONA

W I C K E N B U R G

M O U N T A I N S

KANABAT
MARICOPA CO

ANC 364652

57'30"

MINING CLAIM STATUS REPORT

STATUS:
MTP CHECKED BY EL
GEO CHECKED BY EL
PRE-ADJ BY _____
FINAL ADJ BY _____

LEAD SERIAL NO. AMC 364643 THROUGH AMC 364652

| | | |
|------------------------|---------------------------|---|
| # <u>10</u> LODE | LOCATION FEE @ \$25 = | \$ <u>250</u> |
| # _____ PLACER | SERVICE FEE @ \$10 = | \$ <u>100</u> |
| # _____ ASSOCIATION PL | MAINTENANCE FEE @ \$100 = | \$ <u>1000</u> |
| # _____ MILL SITE | OVERAGE | \$ _____ |
| # _____ TUNNEL SITE | SHORTAGE | \$ _____ |
| | OTHER FEES | \$ _____ |
| | TOTAL | \$ <u>1350.00</u> ok |

OVER-THE-COUNTER MAIL TIMELY FILED: YES NO

LEGAL DESCRIPTION: T 7N R 4W SEC ~~35 & 36~~ 1 & 2
 T 8N R 4W SEC 35 & 36
 T _____ R _____ SEC _____
 T _____ R _____ SEC _____

JURISDICTION: BLM FOREST SERVICE

WILDERNESS AREA: NO YES

SPLIT ESTATE: SX PX SRHA OTHER N/A
 PROPER NOTICE FILED IF LOCATED ON SRHA LANDS: YES NO N/A

RECONVEYED MINERALS ON BLM LANDS REQUIRE OPENING ORDERS FROM 1944 TO 1993. OPEN TO ENTRY ON: _____

SUBJECT TO PL 359: YES NO

STATUS; VOID PARTIALLY VOID PRIVATE MINERALS
 WITHDRAWN LANDS OTHER

CLAIMANT ACKNOWLEDGES THAT PORTIONS OF THE FOLLOWING CLAIM(S)/SITE(S): (SPARKY #9 and #10 in) T. 8N R. 4W sec. 36
 MAY BE VOID OR VOIDABLE. Signature of Claimant: Michael D. Marshall

COMMENTS: _____
 _____ FINAL Adj (TR)
 _____ 4-17-06

RUN TIME: 10:33 AM

DEPARTMENT OF INTERIOR
BUREAU OF LAND MANAGEMENT

RUN DATE: 03/08/2005

Input Parameters for Geographic Report with Land

System Id = CR

Admin State = AZ

Geo State = AZ

Casetype begins with

Case Disp Txt = AUTHORIZED, CANCELLED, EXPIRED, No Match, PENDING, REJECTED, RELINQUISHED, VOID, WITHDRAWN

Mer Twp Rng between

Mtrs = 14 0070N 0040W 001, 14 0070N 0040W 002, 14 0080N 0040W 035, 14 0080N 0040W 036

Commodity =

Pending Org =

Total Rows Returned: 6

NO WARRANTY IS MADE BY BLM FOR USE OF THE DATA
FOR PURPOSES NOT INTENDED BY BLM

RUN TIME:10:34 AM
MANAGEMENT

STATE: AZ

GEOGRAPHIC REPORT WITH

LAND

Serial Number: AZA 031568

Total Case Acres: 1

| <u>Casetype</u> | <u>Case Disp</u> | | | | <u>SECT</u> | <u>SUR TYP</u> | <u>SUR NR</u> | <u>SUF</u> | <u>SUBDIVISION</u> | <u>ACT PEND</u> |
|-----------------|------------------|----|-------|-------|-------------|----------------|---------------|------------|--------------------|-----------------|
| 837000 | AUTHORIZED | 14 | 0070N | 0040W | 001 | 1 | | | PORTION OF; | |
| | | | | | 002 | 1 | | | PORTION OF; | |

Serial Number: AZA 031771

Total Case Acres: 1

| <u>Casetype</u> | <u>Case Disp</u> | | | | <u>SECT</u> | <u>SUR TYP</u> | <u>SUR NR</u> | <u>SUF</u> | <u>SUBDIVISION</u> | <u>ACT PEND</u> |
|-----------------|------------------|----|-------|-------|-------------|----------------|---------------|------------|--------------------|-----------------|
| 837000 | AUTHORIZED | 14 | 0070N | 0040W | 001 | 1 | | | PORTION OF; | |
| | | | | | 002 | 1 | | | PORTION OF; | |

Serial Number: AZA 031568

Total Case Acres: 1

| <u>Casetype</u> | <u>Case Disp</u> | | | | <u>SECT</u> | <u>SUR TYP</u> | <u>SUR NR</u> | <u>SUF</u> | <u>SUBDIVISION</u> | <u>ACT PEND</u> |
|-----------------|------------------|----|-------|-------|-------------|----------------|---------------|------------|--------------------|-----------------|
| 837000 | AUTHORIZED | 14 | 0080N | 0040W | 035 | 1 | | | PORTION OF; | |

Serial Number: AZA 031771

Total Case Acres: 1

| <u>Casetype</u> | <u>Case Disp</u> | | | | <u>SECT</u> | <u>SUR TYP</u> | <u>SUR NR</u> | <u>SUF</u> | <u>SUBDIVISION</u> | <u>ACT PEND</u> |
|-----------------|------------------|----|-------|-------|-------------|----------------|---------------|------------|--------------------|-----------------|
| 837000 | AUTHORIZED | 14 | 0080N | 0040W | 035 | 1 | | | PORTION OF; | |